







Contaminated Sites

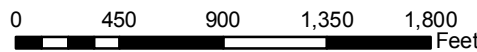


Note: The Charter for the Town of Surfside defines the eastern Town boundary as the low water line of the Atlantic Ocean, which is a non-locatable line. Therefore, based on conditions of tide, erosion or accretion the eastern boundary may shift.



Legend

-  Surfside Boundary
-  Beach Area
-  Surfside Streets
-  Hazardous Waste Compliance



 Calvin, Giordano & Associates, Inc.
EXCEPTIONAL SOLUTIONS

Map Number : CON 1

Print Date : November 2008

Source : Dept of Environmental Protection

