



TOWN MANAGER'S REPORT

SEPTEMBER 10, 2019

COMMUNITY PROGRAMS / INITIATIVES / ENHANCEMENTS

- I. SEE CLICK FIX REPORT – Attachment “A”**
- II. SOCIAL MEDIA (NEXTDOOR) REPORT – Attachment “B”**
- III. DEVELOPMENT APPLICATION PROCESS (2009 – PRESENT) – Attachment “C”**
- IV. DEVELOPMENT APPLICATIONS STATUS**

A. 8995 Collins – A site plan was submitted on May 19, 2017. Three DRG meetings were held on June 19, 2017, August 24, 2017, and September 28, 2017. The DIC meeting was held on November 16, 2017. The application was heard at the February 22, 2018 Planning and Zoning Board meeting where it was deferred. Since, it has been deferred five times for different reasons, such as, revision of the traffic analysis, lack of quorum, and the applicant's request for a deferral. The application will be scheduled for a Town Commission meeting, once the Planning and Zoning Board issues its recommendation.

B. 9580 Abbott – A variance was submitted on July 3, 2019 by Young Israel, located at 9580 Abbott Avenue. The request is to eliminate landscaping to provide for a handicapped accessible ramp. The application will be scheduled for a Town Commission meeting, once the Planning and Zoning Board issues its recommendation.

- V. BEACH RENOURISHMENT PROJECT STATUS UPDATE – Attachment “D”**

Town administration has been participating in Weekly Project Coordination meetings. As of August 29, 2019, there have been four meetings: 8/7/2019, 8/14/2019, 8/21/2019 and 8/29/2019.

Attached are the minutes from the 7/31/2019, 8/7/2019, 8/14/2019 and 8/21/2019 meetings.

VI. TOWN DEPARTMENTS

Code Compliance Division

A. Code Violation Cases: As of August 28, 2019, the total number of active, open cases being managed is 243; of these cases, 104 cases are still under investigation and are working towards compliance; 20 cases are on-hold; 23 are in the Special Master hearing queue; 9 cases are in post-Special Magistrate action status; 3 cases have pending liens, and 36 code cases have been issued liens and remain unpaid and 48 service liens that have been issued and remain unpaid. Properties with unpaid liens are sent reminder letters on a quarterly basis.

B. Collected Civil Penalty Fines: Unresolved code compliance cases accrue fines until the code violation is resolved. After the violation is abated, then the property owners are notified to remit the fine amount due. In many cases, the fine amount is either paid, resolved via a settlement agreement, or referred to the Town's Special Master for a hearing and ruling on the fine amount due.

The following is a summary by fiscal year of the fine amounts collected:

- FY 18/19: Through August 28, 2019, 135 cases have paid/settled for a total collection of \$34,495.
- FY 17/18: 92 cases have paid/settled for a total collection of \$29,576.
- FY 16/17: 117 cases have paid/settled for a total collection of \$40,842.
- FY 15/16: 152 cases paid/settled for a total of \$137,282.

Finance Department

Monthly Budget to Actual Summary as of July 31, 2019 – *Attachment "E"*

Planning and Zoning Department

The Planning and Zoning Board has discussed the issue of adaptability to climate change in several of its meetings.

At the request of the Planning and Zoning Board, on August 26, 2019, a joint Town Commission and Planning and Zoning Board meeting was held to discuss any potential interest in increasing freeboard to accommodate flooding. The consensus was to not move forward with any increases that would affect height.

A second joint workshop is scheduled for September 19, 2019 to discuss potential modifications to the code relating to hotels on the west side of Collins Avenue, south of 93rd Street, which include building lengths, density, aggregation, accessory uses, short term rentals and affordable housing.

Police Department

A. Police Department Statistics (August 1 – August 24, 2019)

- Traffic Citations – 291
- Parking Citations – 443
- Arrests – 4
- Dispatch Events – 1,857
- Incident/Crime Reports - 54
- Suspicious Person Checks – 16

B. Chemical Leak

Officers responded to the Four Seasons Hotel (9011 Collins Avenue) on August 13, 2019 reference a strong chemical/gas odor emanating from the loading dock of the hotel. Miami-Dade Fire Department personnel responded to both Hotel loading docks (North-side and South-side) and determined that a strong chemical odor was present at the North-side loading dock area which is contained in the underground level of the Hotel. The lower level of the hotel that contained working staff and office personnel was evacuated. Three hotel security personnel were treated on-scene by Miami-Dade Fire Department due to inhalation of the chemical fumes. The Incident Command Post was established just North of the Hotel property on the East-side of Collins Avenue with Surfside Police Department Command Staff and Miami-Dade Fire Department Command Staff. Surfside officers diverted Northbound traffic from Collins Avenue to Westbound 91st Street to create a safety zone around the incident site. The Miami-Dade Fire Department ordered the North building of the hotel to be evacuated. The Hotel guests, persons on the rear outside deck, and Hotel staff were escorted to the South building on the hotel property. Miami-Dade Fire Department deployed a HAZMAT Team to determine the origin of the chemical odor and it is believed that a delivery of chemicals to the hotel earlier in the morning may have been the source. High powered fans were introduced into the loading zone area by Miami-Dade Fire Department to clear the chemical odor. At approximately 1235 hours, Miami-Dade Fire Department deemed the area safe and control of the North building of the Hotel was returned to the Director of Security for the Hotel. Traffic on Collins Avenue was re-opened for regular traffic flow.

C. Florida Department of Law Enforcement Uniform Crime Report (UCR)

The Florida Department of Law Enforcement Uniform Crime Report for January to June 2019 has been released. Violent Offenses and Property Offenses are compared to the first six months of 2018. The numbers reinforce that Surfside is a very safe community. Total Violent offenses decreased from 4 to 2. Total Property Offenses increased from 37 to 65. The increase in property offenses is related to a number of bicycle thefts early in

the year. Detectives made an arrest in connection with the bicycle thefts and the trend stopped. The SPD clearance rate for all Index Crimes increased by 3.2%.

Violent Offenses	2018	2019	% Change
Murder	0	0	
Rape	0	1	
Robbery	0	0	
Aggravated Assault	4	1	-75.0%
Violent Offense Total	4	2	-50.0%
Property Offenses	2018	2019	% Change
Burglary	9	9	0.0%
Larceny	37	65	75.7%
Motor Vehicle Theft	3	1	-66.7%
Property Offense Total	49	75	53.1%
Total Index Offenses	53	77	45.3%
Clearance Rate for Index Crimes	22.6	23.4	3.2%

D. Police Events

- The Surfside Police Department hosted a Taser Instructor Certification training class on September 3, 2019 from 8:00 a.m. to 5:00 p.m. Sergeant Jay Matelis, Sergeant Julio Torres and Officer Frank Colonna attended the training.
- The Surfside Police Department hosted ARM360 Training/Exercise on September 5th from 2:00 p.m. to 4:00p.m. in the Police Training Room. **ARM360** is a GIS based data collection system used by the Miami-Dade County Office of Emergency Management to collect and process damage assessment information throughout Miami-Dade County after a disaster to better and more efficiently deploy available resources to the most damaged areas. The system was originally built to support the collection of the FEMA damage assessment information. The ARM360 Training will assist our post disaster assessment to improve and effectively support recovery efforts. Yahiritza Álvarez, the EM Planner from the Office of Emergency Management conducted the training for Surfside, Bay Harbor Islands, Bal Harbour Village and North Bay Village.

- The 18th Annual Citizens Police Academy began on September 5, 2019 and will conclude on November 21, 2019 with a graduation ceremony.
- The monthly Bike with the Chief is September 25, 2019, at Town Hall at 5:00 p.m.
- Coffee with the Cops is September 26, 2019, at Starbucks at 10:00 a.m.

E. Traffic Mitigation Program Status Report

Public safety is the number one priority for the Town of Surfside. Along with public safety, quality of life is a focus of the Town. One element that impacts both public safety and quality of life is traffic. Traffic has increased significantly in recent years on Collins Avenue and Harding Avenue regionally as well as locally in Surfside. These roadways are major north/south thoroughfares for vehicles to avoid I-95 and Biscayne Boulevard traffic congestion. Lane closures at developments in Surfside and neighboring jurisdictions add to this traffic overcrowding. Drivers have learned they can avoid the backup on Collins Avenue and Harding Avenue by traveling west into the residential neighborhoods. There are no sidewalks in the single-family home areas of Surfside and with many families and children who play, walk and bike on the streets, traffic mitigation strategies are continuous for the Town Commission and Staff in our goal to keep Surfside safe and enjoyable. In order to accomplish our goals Staff works in partnership with the State of Florida Department of Transportation and Miami-Dade County authorities who have jurisdiction over the roads in Surfside. The following chart illustrates and tracks the progress of this ongoing effort.

#	TIMEFRAME	INITIATIVES	STATUS	UPDATE(S)
Short Term (0 – 6 months)				
1.		New Speed Bumps	Re-Opened November 2018	<p>New speed bumps have been installed at the following locations:</p> <ul style="list-style-type: none"> • 8900 block of Abbott Avenue • 9100 block of Abbott Avenue • 9300 block of Abbott Avenue • 9500 block of Byron Avenue (second speed bump) • <p>November/December 2018: new speed bump location in the 9400 block of Abbott Avenue being evaluated.</p> <p>The location of the speed bump was determined and installation scheduled for February 2019.</p> <p>During February 2019, new speed bumps were installed at the following locations:</p> <ul style="list-style-type: none"> • 9300 block of Abbott Avenue • 9400 block of Abbott Avenue

				<ul style="list-style-type: none"> 9500 block of Carlyle Avenue <p>New speed bumps implementation is being evaluated for the 8800 block of Carlyle Avenue.</p> <p>In May 2019, a speed bump was installed in the 8800 block of Carlyle Avenue.</p>
<p>2.</p>		<p><u>Pedestrian Crosswalk Safety at the 93rd Street and Collins Avenue Crosswalk</u></p>	<p><u>Open</u></p>	<p><u>Based on citizen concerns and traffic crash data, the Town Manager and the Police Department initiated the following actions to enhance pedestrian safety at the crosswalk located at 93rd Street and Collins Avenue that is used to primarily access the Town’s Community Recreational Center.</u></p> <p><u>In June 2019, the Town Manager met with Florida State Senator Jason Pizzo, Kevin J. Thibault (Secretary of Transportation), Miami-Dade County Commissioner Sally Heyman, and Jim Wolfe (Secretary of District 6, Florida DOT) and he presented the safety issues regarding the pedestrian crossing at 93rd Street and Collins Avenue and sought input and recommendations to mitigate those concerns.</u></p> <p><u>The Police Department conducted on-going proactive traffic details in the 9200 block of Collins Avenue targeting speeding vehicles and vehicles running the red light. Additionally, the Police Department partnered with FDOT representatives to conduct a pedestrian safety educational awareness day that included the 93rd Street and Collins Avenue intersection and pedestrian crossing to educate citizens and provide safety tips.</u></p> <p><u>The Police Department contacted the both FDOT and Miami-Dade Traffic Department of Transportation and Public Works Traffic Signals and Signs Division Administration to request that the timing of the traffic signal at 93rd Street and</u></p>

				<p><u>Collins Avenue be increased to allow additional time for pedestrians to cross Collins Avenue for eastbound and westbound travel. This effort was successful and the County agreed to increase the pedestrian crossing time by an additional 3 seconds which was implemented on August 27, 2019. The pedestrian walk time now reflects a minimum of 7 seconds prior to the 16 second countdown timer of the flashing “DON’T WALK” notification, providing pedestrians a total of 23 seconds of crossing time.</u></p>
<p>3.</p>		<p>Loop Detector Installation</p>	<p>In progress</p>	<p>CGA was authorized to move forward with the preparation of the bid documents for the traffic loops at three signalized intersections along Harding Avenue. CGA will need to provide updated scope of services and fee in order to provide traffic counts and traffic analysis at subject intersections (before and after traffic analysis) per commission request at 05-09-17 meeting.</p> <p>The east Stop Bar at 93 Street & Harding Avenue will be moved back.</p> <p>On August 8, 2017, CGA submitted their additional service agreement for completing the before and after traffic analysis at the signalized intersections along Harding Avenue that new traffic loops are being installed. At the Commission meeting where the Post Design Services contract was approved, the Mayor and Commission asked if CGA could do a before and after analysis in order to evaluate the change in traffic operations at these subject intersections. The traffic counts are currently scheduled for the 29th, 30th or 31st of August (second week of regular school).</p> <p>Loop detectors have been approved for Harding Avenue at 88th, 93rd and 94th Streets.</p> <p>On November 3, 2017, CGA submitted for review and approval Work Authorization No. 106 for Surfside Traffic Signal Modification – Traffic Analysis. The scope of the project includes Pre – Post Construction Analysis of four intersections on Harding Avenue at 88th,</p>


			<p>93rd, 94th and 95th Streets. Total cost not to exceed \$14,200.62.</p> <p>On January 29, 2018, a Traffic Signal Modification Mandatory Pre-Bid Opening was held at 10:30 a.m. The Assistant Town Manager, CGA, Public Works and Police Department representatives attended. No bidders attended.</p> <p>On March 8, 2018, a Traffic Signal Modification Mandatory Pre-Bid Opening was held at 2:00 p.m. The Town has received two bids. The Public Works Department and CGA are evaluating the bids. Once the bids are evaluated and ranked, Town staff will present their recommendation for final bid selection and award to the Town Commission.</p> <p>In a letter dated April 16, 2018, reference Town of Surfside Traffic Signal Modifications ITB No. 2018-01 and CGA Project No. 15-8083, CGA Director of Construction Engineering, Robert McSweeney, provided an analysis of the two bids received for the Surfside Traffic Signal Modification Project and recommendation for award of Contract. Under Power Corp. was the apparent low bidder with a Base Bid of \$109,045.23. Upon review, they found the bid is complete and appropriate for the proposed work. In keeping with the Town to award a Contract to the most responsible and responsive bidder whose bid is in conformance with the Bidding Documents and is in the best interest of the Town, they recommend that the Town of Surfside award the contract for the referenced project to Under Power Corp.</p> <p>At the June 12th, 2018 Commission Meeting, the Town Commission voted to approve the recommendation from CGA awarding the contract to Under Power Corp. The project is moving forward pending CGA Notice to Proceed and required permitting.</p> <p>CGA has collected traffic counts and completed intersection analysis at the Harding Avenue and 88th Street, Harding Avenue and 93rd Street, Harding Avenue and 94th Street and Harding Avenue and 95th Street intersections. Next step is to complete new traffic counts and intersection analysis once the traffic loops at all four</p>
--	--	--	--


			<p>intersections have been installed. This traffic analysis will be summarized in a memorandum.</p> <p>Public Works Department and CGA held a pre-con meeting. Contractor applied for County permit. A Notice to Proceed (NTP) will be given when contractor has permit. 30 to 45 days for completion after start.</p> <p>On 8-8-2018, the awarded contractor, Under Power Corporation, submitted the following permit applications to Miami Dade County:</p> <p>Permit No. 2018006371 – Harding Av & 88 St Permit No. 2018006374- Harding Ave & 93 St Permit No. 2018006373 – Harding Ave & 94 St</p> <p>On 8-21-2018, Miami-Dade Traffic Engineering Division provided comments on their already approved plans. They had asked for one of the pedestrian signal phases to be modified.</p> <p>On 8-22-2018, Under Power Corporation picked up 18 revised signed and sealed sets from CGA.</p> <p>On 8-23-2018, the revised plans were submitted to the County for permitting by the contractor. It seems that the County has a 12-day turn-around for these permits. Bob McSweeney has been keeping track of the County’s review time and the contractor has kept CGA informed every step of this process.</p> <p>For Harding Avenue and 95th Street, CGA received an email from David Hayes (Miami-Dade County) stating that they could not sign-off on the project because they needed revised plans to reflect the same pedestrian phase modifications requested at 88th Street, 93rd Street, and 94th Street. Revised plans for Harding Avenue and 95th Street will be submitted to Miami-Dade County on 8-27-2018.</p> <p>Under Power Corp., project manager Guillermo Vado, left the company on 09-14-</p>
--	--	--	--

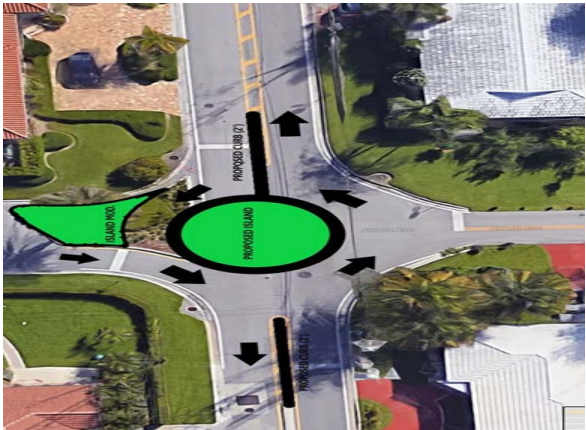
			<p>18, and the new project manager is Eddie Macias e.macias@underpowercorp.com.</p> <p>GCA contacted FDOT Operations concerning the Construction Agreement renewal and loop material revision, and were referred to the FDOT Permits Department. GCA have a call/message into them, and will advise as to any potential delay once we have more information.</p> <p>On 11-27-18 a meeting was conducted with Town Administration, Public Works, Police Department, and CGA regarding the Loop Detector Installation. It was determined that the project can commence on 12-10-2018 and the work hours will be 8:00 AM – 6:00 PM, Monday-Friday. The Police Department will provide personnel to assist with lane closures. The contractor, Under Power Corp., was contacted and advised to provide a construction schedule, work plan narrative, and MOTs regarding the program prior to commencing work.</p> <p>Loop Detector installation work began the week of 12-17-2018 and FDOT advised that the contractor has a 90-day window to complete the work. Traffic advisories were emailed to residents and posted on the Town website regarding the construction work and anticipated lane closures on Harding Avenue.</p> <p>FDOT halted the installation to obtain additional permits. They were not able to perform directional drilling at the intersections. FDOT and the Town have a scheduled meeting on Thursday 01-31-2019 to discuss the new project timeline.</p> <p>As of February 2019, due to unforeseen field conditions encountered by Contractor, loop detection project construction drawings are being revised. The revised drawings will be submitted to FDOT for re-permitting since the changes require trenching of roadway. Engineer of Record is currently working on construction drawings for re-submittal.</p> <p>According to the Town Public Works Department we are awaiting a cost on the Change Order.</p>
--	--	--	--

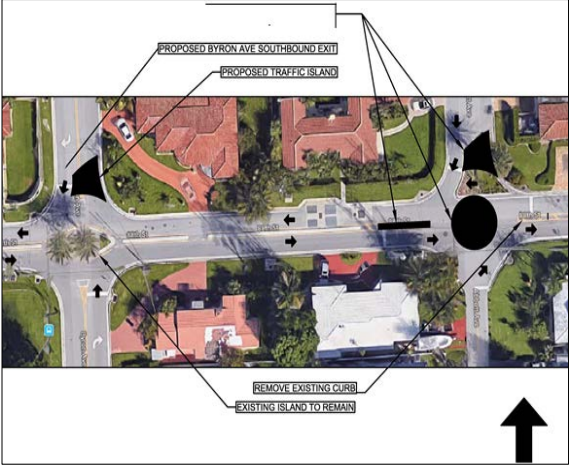
				In April 2019, Public Works advised that an RFP will have to be re-issued as the contractor has withdrawn from the project.
4.		Install a crosswalk at 90 th Street & Harding Avenue (north side) and 89 th Street & Harding Avenue (north side)	Open	<p>FDOT agreed to reconsider installing a traffic signal at the location, pending study (count). The Town installed traffic delineators designed to allow a left turn only onto Harding Avenue, preventing vehicles from traveling westbound across the intersection.</p> <p>The 200 block of 90th Street has been converted to one-way traffic eastbound only. This new traffic pattern has eliminated the hazard of vehicles traveling west across Harding Avenue at 90th Street where a curve hindered line of sight for drivers.</p> <p>No Turn on Red signage has been installed at 90th Street & Collins Avenue for vehicles traveling eastbound in the 200 block of 90th Street.</p> <p>Crosswalk markings (Thermoplastic) installation will be performed in February 2019.</p> <p>Crosswalk markings (Thermoplastic) installation was delayed until March 2019 to allow the new pavement to properly cure.</p> <p>Crosswalk markings (Thermoplastic) installation was completed at the 89th Street & Harding Avenue (north side) location in March 2019. The Crosswalk markings (Thermoplastic) installation at 90th Street & Harding Avenue (north side) is still pending with no definitive date set.</p>
5.		Collins Ave and Harding Ave. Request for additional speed limit signs & pavement markings within Town of Surfside. FDOT CTP 2018-03-0031	Open	<p>Per Arturo Patulot, Traffic Operations D6, Florida Department of Transportation (FDOT) 305-470-5303, arthuro.patulot@dot.state.fl.us:</p> <p>FDOT Traffic Operations office conducted a field review along the subject roadway segment from 88th to 96th streets both NB and SB directions and has decided to install five (5) additional posted speed limit signs 30 MPH and three (3) sets of pavement markings 30 MPH for better exposure and</p>


				<p>driver’s compliance at the following locations:</p> <p><i>Collins Avenue facing Northbound traffic</i> Two (2) additional 30 MPH speed limit signs (Right & Left of roadway) and 30 MPH pavement markings north of 90th Street One (1) additional 30 MPH speed limit sign (Right of roadway) north of 92nd Street Two (2) additional 30 MPH speed limit signs (Right & Left of roadway) north of 94th Street</p> <p><i>Harding Avenue facing Southbound traffic</i> 30 MPH pavement markings for the three lanes across from existing speed limit sign south of 96th Street</p> <p>30 MPH pavement markings for the three lanes across from existing speed limit signs south of 92nd Street</p> <p>The proposed improvements will be completed by FDOT maintenance when workload and schedule permit. No anticipated completion dates were provided.</p> <p>FDOT was notified by email for an update on the status and Public Works is awaiting their response.</p> <p>Town Public Works advised that FDOT confirmed that a work order has been completed and pending a start date for the work.</p>
6.		Evaluate Sidewalk Options	Open	Town Commission approved a motion to continue to evaluate pedestrian safety options in Surfside.
7.		<p>95th Street & Harding Avenue (westbound), left Turn lane added.</p> <p>300 block of 95th Street (eastbound), right turn lane added.</p>	Closed	On 04-27-2017, the traffic lanes in the 200 block of 95 th Street, between Collins Avenue and Harding Avenue were modified to improve the traffic flow. New lane pavement markers delineate the new vehicular traffic flow for westbound traffic on 95 th Street approaching Harding Avenue. The pavement markings allow vehicles to travel in two lanes west of the alleyway with one lane designated for travel westbound only on 95 Street across Harding Avenue, and the other lane designated as a left turn

				<p>only lane for vehicles turning southbound onto Harding Avenue. Three parking spaces on the North East side of 95 Street & Harding Avenue have been eliminated to allow for a westbound travel lane.</p> <p>As of 08-22-2017, the traffic flow in the 300 block of 95th Street, between Abbott Avenue and Harding Avenue, has been altered. The new lane pavement markers delineate the new vehicular traffic flow for eastbound traffic on 95th Street approaching Harding Avenue. The pavement markings allow vehicles to travel in two lanes east of the alleyway with one lane designated for travel eastbound only on 95th Street across Harding Avenue, and the other lane designated as a right turn only lane for vehicles turning southbound onto Harding Avenue. The loading zone at this location has been eliminated to allow for a right turn only lane. Please refer to the traffic diagram below.</p> 
8.		New Stop Signs at all intersections west of Harding Avenue	Closed	<p>Public Works installed stop signs at the following locations:</p> <ul style="list-style-type: none"> • 89th Street & Byron Avenue (east-west) • 90th Street & Abbott Avenue (east-west) • 90th Street & Carlyle Avenue (east-west) • 92nd Street & Abbott Avenue (east-west) • 92nd Street & Carlyle Avenue (east-west) <p>In September 2018, Public Works relocated the stop sign and stop bar at Carlyle Avenue</p>

				<p>and 90th Street (for Northbound traffic on Carlyle Avenue) 15 feet north to allow for an enhanced traffic sight cone at the intersection.</p> 
9.		New Stop Bar Reflectors	Closed	<p>New Stop Bar Reflectors Installed</p> <p>In September 2018, Public Works conducted an inspection of the Stop Bar Reflectors and determined which reflectors were non-operational. The vendor replaced the non-operational reflectors under warranty.</p> <p>Public Works ordered 24 new reflectors that were installed at the following locations:</p> <ul style="list-style-type: none"> • 90th Street and Froude (all directions) • 90th Street and Byron (all directions) • 90th Street and Abbott Avenue (East and West directions) • Yellow reflectors were installed prior to the speed bumps in the 9500 block of Byron Avenue to alert drivers. <p>During November 2018 all non-operational Stop Bar Reflectors were replaced and are now functional. Additionally, new Stop Bar reflectors were installed at the following locations:</p> <ul style="list-style-type: none"> • 90th Street and Froude (all directions) • 90th Street and Byron (all directions) • 90th Street and Abbott Avenue (East and West directions)
10.		Revisit Street Closure <ul style="list-style-type: none"> ○ 94th Street / Abbott Avenue 	Closed	Town Commission approved a motion against revisiting this item.

<p>11.</p>		<p>New Street Closure Byron Avenue (northbound) at 88th Street</p>	<p>Closed</p>	<p>Requires study, Miami-Dade County and Miami Beach approval.</p> <p>On 11-29-17, Town Manager, Chief Allen and Public Works Director attended a meeting with Miami-Dade County and City of Miami Beach administration regarding the closure of northbound traffic at 88th Street and Byron Avenue.</p> <p>The above meeting resulted in a plan to add curbing to the 88th Street median extending it to Abbott Avenue. The result will prohibit drivers from executing illegal U turns disrupting the traffic flow and area residents which has been a continuous problem.</p> <p>The following traffic modification Project has been developed to improve the traffic flow at 88th Street and Abbott Avenue.</p>  <p>Public Works completed the installation of the pictured vehicular traffic pattern at 88th Street & Abbott Avenue. On March 12, 2018, a 60-day testing period will begin before final approval.</p> <p>The 60-day trial period before final approval continues. There have been no traffic accidents reported and no matters of concern have been brought to the attention of the Police Department.</p> <p>At the Special Town Commission Meeting held May 22, 2018, the Town Commission approved the below traffic pattern design (Option A) for 88th Street and Abbott Avenue. A traffic circle at Abbott Avenue on 88th Street will allow traffic to flow east, west and south.</p>
------------	--	---	---------------	---

				<p>Traffic islands on Abbott Avenue and Byron Avenue at 88th Street will prevent vehicles from traveling north on those avenues from 88th Street.</p>  <p>Public Works has begun work on the new traffic mitigation design on 88th Street & Abbott Avenue. The project is estimated to be completed by mid-July.</p> <p>Project completed.</p>
12.		Install a centerline curb on 95 th Street between Abbott and Byron Avenues	Closed	Public Works installed delineators to deter trucks from traveling west on 95 th Street.
13.		Eliminate Crosswalks on Collins (north) & Harding (south) Avenues	Closed	FDOT stated that eliminating crosswalks would hinder pedestrian travel and further study would be required before they can agree to that recommendation.
14.		Create Vehicular Circulation Plans for New Construction Projects Minimize lane closures	Closed	MOT’s and circulation plans for new construction projects was a primary topic of discussion with FDOT and the surrounding jurisdictions representatives. A plan to improve the coordination of projects and to enhance communication by FDOT providing notice well in advance of all approved MOT’s to the three jurisdictions was agreed upon. The early notice system has shown an improvement.
15.		Install traffic light at 96 th Street & Abbott Avenue	Closed	Town Manager Olmedillo, Chief Allen, Captain Yero and Randy Stokes, from the Town and Eric Czerniejewsky from CGA, spent a few hours with Ramon Sierra, FDOT


		Eliminate left hand turn at 96 th Street & Byron Avenue		District 6. Several simulations were run, and the result is that the back-up traffic in the east bound direction made congestion worse on 96 th Street. This will not allow the vehicles turning right from Byron to move, causing a longer back-up on Byron and creating additional congestion on Harding and Collins. FDOT will not eliminate the left turn at 96 Street & Byron Avenue.
16.		Send demand letters to mapping companies o Waze – Free Community-based GPS, Maps & Traffic Navigation App	Closed	The Town became a Participating Member of the Connected Citizens Program. This is the Town’s effort to address in real-time reported accidents and improve navigation throughout the Town.
17.		On-Street Parking Reconfiguration - 200 block of 90 th Street	Closed	On Monday 10-08-18, Public Works advised that the 200 block of 90 th Street On-Street Parking Reconfiguration would begin in October 2018, with Police/Parking Officers blocking off the street to complete the stripping. Stripping Reconfiguration diagram below.  <p>On Monday 10-29-18, the striping and reconfiguration was completed.</p>
Intermediate Term (7-18 months)				
1.		Design 91 st Street Improvements o Sidewalk, landscaping and buried utilities	Open	Awaiting the study of walkability by FIU.

<p>2.</p>		<p>Create One-Way Streets 88th, 89th, 90th and 91st Street between Collins & Harding Avenues</p>	<p>Closed</p>	<p>A Town meeting was held July 18th, 2017, to present a new traffic pattern plan making 89th Street one-way only for westbound vehicular traffic from Collins Avenue to Hawthorne Avenue and 90th Street one-way only for eastbound vehicular traffic from Bay Drive to Collins Avenue.</p> <p>The Town Commission approved to conduct a test of a new streetscape design on 89th and 90th Streets, between Harding and Hawthorne. The test consists of creating a safe pedestrian path and a green area in what is currently the paved area of those streets. Because width of the street will be narrowed during the test, the streets will be changed to a one-way system, with 89th Street traffic moving from east to west and 90th Street traffic moving from west to east. The streets will be marked with paint to designate the pedestrian area as well as the green/parking area. The test is scheduled to begin in early December and run for a period of 60 days. At the end of the test period, staff will present a report to the Town Commission.</p> <p>The new streetscape testing was initiated December 14, 2017. The testing has gone smoothly with no incidents to report thus far. A main focus has been directed toward providing information, answering questions and educating residents and all who travel the area on the details and goals of the project.</p> <p>At the February 13th, 2018 Town Commission Meeting the Town Administration was granted time extension of sixty days to the One-Way Street Project in order to survey the streets for ADA compliance in the pedestrian lanes and to acquire more data on traffic counts.</p> <p>A One-Way Streets Town Hall Meeting was held on March 28th, 2018. Notifications for the March 28th One-Way Streets Town Hall Meeting have been distributed via the following channels:</p> <ul style="list-style-type: none"> • Publicly Noticed Meetings and Agenda Packets (Town Commission & Planning & Zoning)
-----------	--	--	---------------	---

				<ul style="list-style-type: none"> • Letter mailed to residences on 89th and 90th streets for first meeting held in July (similar to planning & zoning notices) • Door hangers to residences on 89th and 90th streets • Posted notice at Publix and Starbucks • Multiple e-blasts • Website notices on the calendar and town news • Included in multiple gazette newsletters • Channel 93 • Nextdoor postings on the Town’s page • Delivery of meeting notices to residences on 89th and 90th streets for second meeting held in March • Surveys on Nextdoor and SurveyMonkey <p>Town collected resident feedback through a number of these channels including emails and phone calls.</p> <p>At the April 10th, 2018 Town Commission Meeting, the Town Commission approved a motion to terminate the One-Way Street Project tested on 89th Street and 90th Street.</p> <p>On April 16th, 2018, Public Works returned the traffic pattern on 89th Street and 90th Street to two-way traffic west of Harding Avenue.</p>
3.		Road closure of 95 th Street and Abbott Avenue	Closed	<p>On November 7, 2017, CGA submitted for review and approval Work Authorization No. 108 for Traffic Feasibility Study for Abbott Avenue and 95th Street. The project includes Traffic Analysis and Modeling of the road closure at 95th Street and Abbott Avenue. Total cost will not exceed \$20,149.58.</p> <p>On January 29, 2018, the Town Manager held a meeting with CGA Traffic Engineer Eric Czerniejewski, Asst. Town Manager Duncan Tavares, Public Works Director Randy Stokes and Captain Yero to review and discuss the Feasibility Study results.</p>

				This item has been deferred due to the impact of closing the 95th Street would generate.
Long Term (19+ months)				
1.		Gate the area west of Harding Avenue and create a special taxing district.	Open	This item is provided here as a place holder.

#	PARKING / TAXIS	STATUS	UPDATE
1.	<p>The Town of Surfside added 18 new single parking spaces and 2 loading zones in the streets that are east of Collins Avenue. These new parking spaces provide additional parking options for residents and visitors to our Town. The additional loading zones provide a safe location for trucks and other vehicles to deliver goods and services to residents. The total number of single parking spaces added is now 12.</p> <p><u>Additional commercial loading zone for the 300 block of 95 Street.</u></p>	<u>Re-Opened</u>	<p>The additional parking spaces are located in the following locations:</p> <ul style="list-style-type: none"> • 100 block of 88th Street (4 spaces) effective 06-01-2017 • 100 block of 90th Street (4 spaces) effective upon completion of on-going construction project • 100 block of 92nd Street (4 spaces) effective 06-01-2017 • 100 block of 96th Street (6 spaces) six single pay parking spaces were removed and the area was designated a Tow-Away Zone. <p>The additional loading zones are located at the following locations:</p> <ul style="list-style-type: none"> • 100 block of 89th Street - effective 06-01-2017 • 100 block of 94th Street - effective 06-01-2017 <p>An additional loading zone was added at the following location effective Monday 04-22-2019:</p> <ul style="list-style-type: none"> • 300 block of 95 Street on the north-west corner encompassing three parking spaces. The loading zone is effective between 6:00AM – 10:00AM only. <p>In July 2019, an additional loading zone was decided for the 300 block of 95 Street on the south side in the Ride Share zone between the hours of 6AM-10AM. Monday-Friday, to help alleviate commercial truck congestion in the Business District in the early morning</p>

			<p>hours. The loading zone will be established in August 2019, after ordering and deploying the signs. The new loading zone will be evaluated for a three-month period.</p> <p><u>In August 2019, the additional loading zone became operational in the Ride Share parking spaces located in the 300 block of 95 Street (south-side) with functional hours of Monday-Friday, 6AM-10AM. The loading zone will be evaluated for a three month period beginning August 1, 2019 and ending on November 1, 2019.</u></p>
<p>2.</p>	<p>Ride Share Pick-up & Drop Off</p>	<p><u>Re-Opened</u></p>	<p>Background: There has been a proliferation of citizens utilizing Ride Share services such as Uber and Lyft which has impacted the efficient flow of traffic in the Town of Surfside. The operators for these services have been observed picking up and dropping off their customers in the Surfside Business District occupying Town parking spaces and double parking while picking up or dropping off customers.</p> <p>The Surfside Police Department recommends that a 90 day “Town of Surfside Ride Share Pick-Up & Drop-Off Trial Program” be conducted in the 300 block of 95th Street on the south-side of the road way encompassing three parking spaces closest to Abbott Avenue. See below picture (Red Box Area).</p>  <p>Budget Impact: There will be a reduction in the Town Parking revenue stream due to three (3) less parking spaces being available for paid parking. There will be incurred costs</p>

for procuring signage and possible repainting of the parking spaces.

On 07-20-18 the signs for the Ride Share location were ordered and the expected delivery date is in early August 2018. On 07-26-2018, Captain Bambis and Parking Manager Joseph met with Mr. Javier Correoso (Public Affairs Manager) from Uber ride share regarding the new Pick-up and Drop-off site proposed for the 300 block of 95th Street in Surfside. Mr. Correoso was enthusiastic about the trial program that was discussed with him and he is willing to participate and utilize the location in the Uber application for the Pick-up location. He will be contacted days before going live with the location so that he could initiate the information in the Uber application. Mr. Correoso also provided information for his counterpart at Lyft ride share so we could contact them to have the same information on their Lyft application.

Effective 08-13-2018, the Ride Share Pick-Up and Drop-Off location in the 300 block of 95th Street was completed:

- All signs installed (2 signs)
- Curb line was painted yellow
- Vehicle space lines were painted yellow
- UBER Ride Share Company has agreed to add the location to their application



The Ride Share Pick-up & Drop Off Trial Program concluded on 11-11-18. A Staff Memorandum regarding the program was prepared and submitted by the Police Department which stated that overall impact

			<p>of the Ride Share Pick-Up & Drop-Off Program has been positive and led to efficiencies of the traffic flow in and around the business district of Surfside. The Police Department recommended that the Ride Share Pick-Up & Drop-Off Program continue as a full-time initiative.</p> <p>The Ride Share Pick-up & Drop-off Program became a permanent on-going program effective November 2018.</p> <p>In July 2019, an additional loading zone will be added in the 300 block of 95 Street on the south side in the Ride Share spaces (zone) between the hours of 6AM-10AM, Monday-Friday to help alleviate commercial truck congestion in the Business District in the early morning hours. The loading zone will be established in August 2019, after ordering and deploying the signs and an evaluation period of three months. Based on the loading zone hours added to the current Ride Share spaces an additional Ride Share space will be established in the 200 block of 95 Street on the south side of the street adjacent to or near the loading zone at that location.</p> <p><u>In August 2019, an additional loading zone became operational in the Ride Share parking spaces located in the 300 block of 95 Street (south-side) with functional hours of Monday-Friday, 6AM-10AM.</u></p> <p><u>An additional Ride Share parking zone (single space) is being established in the 200 block of 95 Street (south side) with an anticipated completion date in September 2019, after the Ride Share signage is received.</u></p>
3.	Parking Rate Increase for Off-Street Parking (Municipal Parking Lots)	<u>Open</u>	Town of Surfside Resolution No. 18-2517 was adopted by the Town Commission on 07-10-2018 stipulating a parking rate fee increase from \$1.50 per hour to \$1.75 per hour for all Off-Street (Municipal Parking Lot) spaces.


		<ul style="list-style-type: none"> • New Parking rate decals were ordered for the Parking Pay Stations with an anticipated delivery date of mid-August 2018. • Temporary Parking Fee Decals with the new rate were placed on the affected Parking Pay Stations. • Effective 07-25-18 at 12:00 pm the \$1.75 Parking rate commenced. Both the Pay Station System and Pay-By-Phone System were updated with the new parking rate for off-street parking. • Notifications of the parking rate change were hand-delivered to Surfside businesses on 07-24-2018. • Email notification of the parking rate change was sent out on 07-25-2018. • Notification of the parking rate change was posted on the Town website on 07-25-2018. • On 07-25-2018, the Town website “Parking” section was reviewed and the areas requiring the new rate change were updated by CGA (Adrian). <p>New Parking rate decals were received and they were affixed to the Parking Pay Stations in the Municipal Parking Lots on 08-22-2018.</p> <p>At the June 20, 2019, meeting of the Downtown Vision Advisory Committee (DVAC), the Committee formalized recommendations for the Town Commission to consider regarding changing the Off-Street Parking Rates. At the July 9, 2019, Town Commission Meeting the Town Commission discussed and approved parking rate changes for all Town Off-Street Parking (Municipal Parking Lots) as follows:</p> <ul style="list-style-type: none"> • Weekends/Holidays: <ul style="list-style-type: none"> ○ 9:00 AM - 5:00 PM \$3.00/hour with a 4-hour limit that is not renewable ○ 5:00 PM – 9:00 AM \$2.00/hour with a 4-hour limit that is renewable
--	--	---

			<ul style="list-style-type: none"> • Weekdays: <ul style="list-style-type: none"> ○ 9:00 AM - 5:00 PM \$2.00/hour with a 4-hour limit that is not renewable ○ 5:00 PM – 9:00 AM \$2.00/hour with a 4-hour limit that is renewable <p>For the August 13, 2019, Town Commission Meeting the Police Department submitted a memorandum for Approval to Modify the Parking Rate and Parking Time Limits for Off-Street Parking (Municipal Parking Lots) through Town Resolution.</p> <p><u>At the August 13, 2019, Town Commission meeting the Commission approved the Off-Street (Municipal Parking Lots) Modifications to the Parking Rates and Parking Time Limits as previously described. Notifications regarding the new rates and time limits were posted on the Town website and were sent out on social media. Effective August 19, 2019, the new Off-Street Parking Rates and Parking Time Limits commenced.</u></p>
4.	Variable Parking Rate for On-Street Parking Spaces in the Business District (9400 and 9500 blocks of Harding Avenue)	<u>Closed</u>	<p>At the 03-12-19, Town Commission meeting the Town Commission approved the following changes to a staff recommendation to initiate a Variable Parking Rate for On-Street Parking Spaces in the Business District (9400 and 9500 blocks of Harding Avenue). The Variable Parking Rate will be as follows: Weekdays (Mon-Fri) only between 10:00 AM – 4:00 PM will be \$4.00/hour with a 2-hour limit (after the expiration of 2 hours the parking space is not renewable between the hours of 10:00 AM – 4:00 PM and the vehicle will not be permitted to park in an On-Street parking space in the Business District until after 4:00PM).</p> <p>The Town Commission requested a review be conducted regarding the effects of the On-Street Variable-Rate in the Business District, and the review be submitted two months after the rate change implementation date. The resolution will be voted on at the Town Commission Meeting on 04-09-19.</p> <p>The resolution was approved by the Town Commission and on Monday 04-15-2019,</p>


			<p>the Variable Parking Rate was implemented without issue for the Parking Pay Stations and Pay-By-Phone Systems. A two-month evaluation of the program will be submitted in June 2019.</p> <p>On June 18, 2019, the Police Department submitted the two-month evaluation report for the Business District Variable Parking Rate change. The report was available to the Town Commission for review. At the July 9, 2019 Commission Meeting the Business District Variable Parking Rate change was approved on a permanent basis.</p>
<p>5.</p>	<p>Taxi Cab Stands added and changed</p>	<p>Closed</p>	<ul style="list-style-type: none"> • The Taxi Cab Stand at 94th Street & Collins Avenue was reduced from (4) vehicles to (2) vehicles. • 94th Street & Harding Avenue (across from Publix) will have a (2) vehicle Taxi Cab Stand. *One metered parking space has been added. • In the 200 block of 92nd Street (North side in front of the Marriott) one metered parking space was removed and replaced with a (1) vehicle Taxi Cab Stand. • A (2) vehicle Taxi Cab Stand has been added to the south side of the 200 block of Collins Avenue. <p>On 11-15-17, Chief Allen met with the management of the Azure Condominium regarding the taxi stand at 94th Street and Collins Avenue. They had no complaints regarding the location of the stand and were not aware of complaints or traffic concerns from residents of the condo. The taxis crossing Collins Avenue do not interfere with the exiting of cars from their building. The manager was happy that the stand was reduced from four to two taxis.</p> <p>One person has voiced opposition with the location of the taxi stand being across the street because it is unsightly and wants it moved.</p> <p>Chief Allen next met with the valet manager of the Grand Beach Hotel who said the two taxi stand is working out well and when a taxi is needed they signal for one from the stand. Chief Allen also met with the General</p>

			Manager of the hotel regarding the concern and asked for one space for a taxi on the hotel property. The GM agreed. The space is just inside the garage and is now opened for taxi use.
6.	2018 Parking Permits for the 9400 and 9500 blocks of Byron Avenue	Closed	The 2018 Byron Avenue Parking Permits are only for residents and their guests on the 9400 & 9500 blocks of Byron Avenue. The application and the registration process instructions were included in the December 2017 Surfside Gazette. Residents must provide proof of residency and may obtain up to 3 permits per household. Only residents and their guests may park in these areas with the proper permit all other vehicles are subject to being issued a parking citation.
7.	Replacement of No Parking Signs and additional No Parking Signs 9400 block of Abbott Avenue	Closed	<p>Based on Police Department observations the replacement of No Parking Signs that are in poor condition, and additional No Parking Signs will be installed in the 9400 block of Abbott Avenue. Public Works is working in conjunction with the Parking Department to complete this project.</p> <p>The signs were received and installed the week of February 25th, 2019.</p>

Respectfully submitted by:



Guillermo Olmedillo, Town Manager



Town of Surfside, FL


Between Aug 01, 2019 and Aug 29, 2019

11 requests were opened

11 requests were closed

The average time to close was 1.1 days

REQUEST CATEGORY	OPENED	CLOSED	DAYS TO CLOSE
Other	4	4	0.5
Beach Issue	3	3	0.2
Code Compliance (Safety Concern)	1	1	1.0
Community Center (P & R)	1	1	1.2
Construction Issues	1	1	5.9
Drainage/Flooding (PW)	1	1	1.1
96 Street Park (P & R)	0	0	0.0
Barking Dog	0	0	0.0
Beach Patrol	0	0	0.0
Code Compliance (Violation)	0	0	0.0
Dead Animal	0	0	0.0
Dog Stations (P & R)	0	0	0.0
Graffiti (in park) (P & R)	0	0	0.0
Graffiti (PW)	0	0	0.0
Hawthorne Tot-Lot (P & R)	0	0	0.0
Parking Issue	0	0	0.0
Police (Safety Concern)	0	0	0.0
Pothole (PW)	0	0	0.0
Solid Waste (Commercial) (PW)	0	0	0.0
Solid Waste (Residential) (PW)	0	0	0.0
Street lights (PW)	0	0	0.0
Surfside Dog Park (P & R)	0	0	0.0
Utilities (Water/Sewer) (PW)	0	0	0.0
Veterans Park (P & R)	0	0	0.0



Town of Surfside, FL

Between Jan 01, 2014 and Aug 29, 2019

1065 requests were opened

1049 requests were closed

The average time to close was 26.6 days

REQUEST CATEGORY	OPENED	CLOSED	DAYS TO CLOSE
Other	236	234	24.2
Beach Issue	181	172	23.0
Code Compliance (Violation)	140	140	29.6
Parking Issue	94	94	3.5
Police (Safety Concern)	76	76	8.3
Code Compliance (Safety Concern)	84	84	33.9
Street lights (PW)	48	47	149.8
Construction Issues	38	38	15.3
Utilities (Water/Sewer) (PW)	34	33	11.5
Drainage/Flooding (PW)	30	28	26.8
Solid Waste (Residential) (PW)	21	21	26.5
Dog Stations (P & R)	15	15	4.7
Barking Dog	12	12	20.0
96 Street Park (P & R)	10	10	3.2
Community Center (P & R)	10	9	10.6
Surfside Dog Park (P & R)	8	8	1.1
Solid Waste (Commercial) (PW)	7	7	7.3
Hawthorne Tot-Lot (P & R)	6	6	39.2
Pothole (PW)	5	5	31.7
Beach Patrol	4	4	3.8
Dead Animal	3	3	21.0
Graffiti (PW)	3	3	25.2
Graffiti (in park) (P & R)	0	0	0.0
Veterans Park (P & R)	0	0	0.0



MEMORANDUM

To: Guillermo Olmedillo, Town Manager

From: Rachel Pinzur, Public Information Representative

Date: August 27, 2019

Subject: **August Social Media (Nextdoor) Report**

In August, the Town's Public Information Representative (PIR) continued to monitor and post content to Nextdoor in an effort to keep Surfside residents on the platform informed about Town news, special notifications and upcoming events. As part of the Town's communication strategy, the PIR aims to provide residents with helpful and positive information. Nextdoor is only one of several communication channels used to reach residents.

Over the month, Nextdoor posts included reminders, notifications and further information on events, meetings and initiatives. The PIR provided frequent updates on the Beach Renourishment Project, which began its staging phase and its official project phase this month. Several posts were also dedicated to notifying residents about traffic alerts, road closures and police activity. Furthermore, posts in August included community meetings and events reminders. Residents also received important updates via the Town website, e-blasts, the Gazette, flyers on community boards, and Channel 663.

In the month of August, the Town's Public Information Representative published 45 posts on Nextdoor. There are currently 1,170 verified Surfside residents in the Nextdoor community.

It is important to reiterate the Nextdoor platform is not a replica of the Town's website and Gazette and should not be viewed as such. To that end, information presented on Nextdoor often refers back to the Town's primary communication tools. The Town encourages residents to find information on the Town's website (www.townofsurfsidefl.gov) and/or by contacting the Town directly.

Town Hall will be closed on Labor Day, 9/2



The Town of Surfside wishes you a relaxing and enjoyable Labor Day weekend.

As a reminder, please note Town Hall will be closed in observance of the holiday on Monday, September 2, 2019. Additionally, there will be no trash collection on this date. Town Hall will re-open for normal operating hours on Tuesday, September 3, 2019 and the regular trash collection schedule will also resume on Tuesday, September 3, 2019.

Be Hurricane Ready this hurricane season!



For the safety of our residents, we want to remind Surfsiders to stock up on essentials now for your hurricane kits and to create an evacuation plan. Should a Category 2 hurricane or higher come our way, a mandatory evacuation order will be issued and residents will be required to vacate the area, in addition to our Surfside Police Department. It is important to remember that after a hurricane, residents may not be able to re-enter the Town for an extended period of time. A safety checkpoint will be set up by the Surfside Police Department, and in conjunction with the Public Works Department, they will survey the area to ensure it is safe. Once the Town is deemed safe, the Police will send out a notification to residents via CodeRed. To find out more information about the CodeRed system and to download the application, please visit: <https://www.townofsurfsidefl.gov/departments-services/police/code-red>

Residents can find a hurricane preparedness guides, a hurricane checklist and more by visiting the "Be Hurricane Ready: Tips and Important Resources" section of the Town website at: <https://www.townofsurfsidefl.gov/how-do-i/hurricane-and-flood-information> Furthermore, a flyer was recently included in the Town's utility bill containing a hurricane safety checklist. Please refer to the flyer here: [\(link\)](#)

Sea levels are rising. Here is what you can do about it.

On a calm, sunny beach day, it is hard to imagine the seas we enjoy are rising at an accelerated, yet seemingly imperceptible rate, that is already impacting coastal communities around the globe including Surfside.

This is science we simply can't ignore. Rising sea levels can result in more deadly and destructive storm surges, in addition to more frequent high tides and flooding, which has prompted the Town of Surfside to proactively plan and prepare for sea level rise. The Mayor, along with the Town Commission and Town Administration, regularly engage with neighboring municipalities and environmental experts at the local universities to gain valuable insight and research that can be adopted for Surfside. Additionally, sea level rise continues to be at the forefront during discussions led by the Sustainability & Resiliency Committee and Planning & Zoning Board.

But this is a matter that requires the attention and collaboration of the entire community. Here are several tips to help minimize your impact on the planet:

1. Support the Commission's environmental policies. The Commission often takes the "long view" to urge environmental action by our regional, state and federal agencies and lawmakers and when enacting common sense policies to help shift behaviors within Surfside to safeguard our community.
2. Reduce your footprint. Learn how to reduce the amount of greenhouse gases you produce each day by visiting www.carbonfootprint.com
3. Plant more plants and save trees. Plants clean the air and soak up the rain.
4. Reduce your energy use. Turn off your lights and appliances when not in use and replace them with more energy efficient alternatives. Adjust your thermostat to reduce air conditioning use.
5. Leave the car at home. Luckily, Surfside is a pedestrian-friendly community and all necessities are in walking distance.
6. Protect dunes and shorelines. Dunes act as a natural buffer against the effects of seasonal and major storms like hurricanes and helps keep the erosive power of strong waves from reaching coastal structures. In the coming months, the Town of Surfside will undergo a *beach renourishment project* in order to address critical erosion of the public beach in Surfside.

To learn more about what the Town of Surfside is doing to mitigate the effects of sea level rise and climate change, refer to the Town website at www.townofsurfsidefl.gov. Feel free to also reach out to your elected officials and the Town Administration with questions.

Stay Cool in Surfside: Tips on spots to visit in Town during the heat



Though the month of August is winding down, the summer heat continues. The Town of Surfside urges residents to please be safe during excessively hot and humid weather. Today's Stay Cool tip offers spots around Town that are good to visit when the heat index is high outside.

For more tips to Beat the Heat and Stay Cool in Surfside, please visit the Town website at: <https://townofsurfsidefl.gov/news-and-events/news-detail/2019/07/23/stay-cool-in-surfside-tips-to-beat-the-heat>

Tonight: Special Commission Meeting & Joint Town Commission and Planning & Zoning Board Meeting



Surfsiders, please be reminded that there will be a Special Commission Meeting tonight, Monday, August 26, 2019 at 6:00 pm in the Town Hall Commission Chambers. The meeting will be in regards to the Town of Surfside's Notice of Intent to Repeal Ordinance No. 2019-1698 adopted on July 9, 2019 pertaining to single-use plastics. The first reading of the Ordinance will take place during tonight's meeting. For further information and the official notice of the meeting, please visit: <https://www.townofsurfsidefl.gov/news-and-events/events-detail/2019/08/26/commission-meetings-workshops/special-commission-meeting>

Also taking place tonight is the Joint Town Commission and Planning & Zoning Board Meeting at 6:15 pm in the Town Hall Commission Chambers. Residents are encouraged to attend to hear about and discuss freeboard and height in the Town Charter. Freeboard is the built-up ground area under the finished floor of a home, which is designed to provide greater resiliency for sea level rise and flooding. The Planning & Zoning Board has expressed concerns that the recent legislation passed by the Town, requiring additional freeboard, is not enough for future storm, flooding and sea level rise events. The Planning & Zoning Board would like future Town Commissions to have the ability to modify the Town Code and the Comprehensive Plan if needed after a storm event for the purpose of rebuilding higher without having to wait for a referendum. Resident participation and feedback on this matter is important to the Town of Surfside.

To view the official notice of the event, please refer to: <https://townofsurfsidefl.gov/news-and-events/events-detail/2019/08/26/commission-meetings-workshops/joint-town-commission-planning-zoning-board-meeting>

Swimming Advisory Lifted for Public Beach at Surfside

The Florida Department of Health in Miami-Dade County has lifted the Swimming Advisory for the public beach at Surfside today, Friday, August 23, 2019. The lift was issued based on a satisfactory microbial water quality test result and means that recreational water activities may resume. The swimming advisory was originally issued on Wednesday, August 21, 2019 for the public beach at Surfside (Collins Avenue and 93rd Street).

Residents are encouraged to periodically check the Florida Healthy Beaches Program website for sampling results which are conducted frequently by the Florida Department of Health: http://www.floridahealth.gov/environmental-health/beach-water-quality/county-detail.html?County=Dade&Zip=33126&utm_source=Single+Town+News+Article&utm_medium=newsletter&utm_campaign=Swimming+Advisory+Lifted+for+Public+Beach+at+Surfside

To view the news release published by the Florida Department of Health in regards to the lifting of the Swimming Advisory, please refer to: [https://www.townofsurfsidefl.gov/docs/default-source/default-document-library/doh-in-miami-dade-county-lifts-swimming-advisory-\(08_23_2019\).pdf?sfvrsn=c1812b94_2&utm_source=Single+Town+News+Article&utm_medium=newsletter&utm_campaign=Swimming+Advisory+Lifted+for+Public+Beach+at+Surfside](https://www.townofsurfsidefl.gov/docs/default-source/default-document-library/doh-in-miami-dade-county-lifts-swimming-advisory-(08_23_2019).pdf?sfvrsn=c1812b94_2&utm_source=Single+Town+News+Article&utm_medium=newsletter&utm_campaign=Swimming+Advisory+Lifted+for+Public+Beach+at+Surfside)

Enjoy your weekend.

Surfside PD events next week: Bike with the Chief on 8/28 and Coffee with the Cops on 8/29



There are two opportunities next week to spend time with the men and women in blue who keep our Town safe. The Surfside Police Department is hosting Bike with the Chief on Wednesday, August 28, 2019 and Coffee with the Cops on Thursday, August 29, 2019.

Bike with the Chief starts at 5:00 pm and departs from the Town Hall parking lot. During this community event, residents enjoy a leisurely bike ride alongside Surfside Police Chief Julio Yero and other officers. It also allows for residents to bring up questions, concerns or feedback they may have in regards to the community and, of course, it also serves as an excellent exercise session. View the original event flyer here:

https://www.townofsurfsidefl.gov/docs/default-source/default-document-library/20198e0547bd11e362eeac30ff000090a7c7.pdf?sfvrsn=67e62594_6

Coffee with the Cops starts at 10:00 am on Thursday and is also another excellent way for residents to meet with Surfside Police officers over morning coffee at the local Starbucks, located at 9560 Harding Avenue. View the event flyer here:
https://www.townofsurfsidefl.gov/docs/default-source/default-document-library/2019bf0547bd11e362eeac30ff000090a7c7.pdf?sfvrsn=54e62594_4

Residents are always welcome to attend. For questions, please reach out to Dina Goldstein at 305.861.4862 or email dgoldstein@townofsurfsidefl.gov.

Resident Parking Decal Renewal 2019-2020

Parking permits for the upcoming fiscal year of October 1, 2019 to September 30, 2020 will be available for renewal commencing on Tuesday, September 3, 2019. They will be available at Town Hall during business hours, between 9:00 am to 5:00 pm, Monday through Friday.

Note: The annual parking fee will be waived ONLY for active or retired military residents. Proof of military service is required.

To register for your parking permit, please fill out the following Registration Application form and submit it in person at Town Hall:
https://www.townofsurfsidefl.gov/docs/default-source/default-document-library/parking-flyer-2019-2020.pdf?sfvrsn=11da2b94_4

Swimming Advisory at Surfside's Public Beach (Updated 08/22/2019)

Miami-Dade Issues a Swimming Advisory for the Public Beach at Surfside (Collins Avenue and 93rd Street).

Samples of beach water collected at Surfside (Collins Avenue and 93rd Street) did not meet the recreational water quality standard for enterococci. By state regulation, the Florida Department of Health in Miami-Dade County is required to issue an advisory to inform the public in a specific area when this standard is not met. An advisory has been issued because two consecutive samples collected at this beach exceeded the Federal and State recommended standard for enterococci (greater than 70 colony forming units of enterococci per 100 mL for a single sample).

The advisory issued recommends not swimming at this location at this time. The results of the sampling indicate that water contact may pose an increased risk of illness, particularly for susceptible individuals.

The Florida Department of Health in Miami-Dade County has been conducting marine beach water quality monitoring at 16 sites, including the public beach at Surfside (Collins Avenue and 93rd Street) weekly since August 2002, through the Florida Healthy Beaches Program. The sampling sites are selected based on the frequency and intensity of recreational water use and the proximity to pollution sources. The water samples are being analyzed for enteric bacteria enterococci that normally inhabit the intestinal tract of humans and animals, and which may cause human disease, infections or illness. The prevalence of enteric bacteria is an indicator of fecal pollution, which may come from storm water run-off, wildlife, pets and human sewage. The purpose of the

Florida Healthy Beaches program is to determine whether Florida has significant beach water quality concerns.

For further information, and for a list of other beach areas with swimming advisories, please visit the Florida Healthy Beaches Program Website:

<http://www.floridahealth.gov/environmental-health/beach-water-quality/county-detail.html?County=Dade&Zip=33126>

To view the official advisory issued by the Florida Department of Health, please refer to: https://www.townofsurfsidefl.gov/docs/default-source/default-document-library/20190821161917.pdf?sfvrsn=83dd2b94_4

*UPDATE 08/22/2019 - As of Thursday, August 22, 2019, the Florida Department of Health's Swimming Advisory for the public beach in Surfside on 93rd Street and Collins Avenue is still in effect. The Town of Surfside will continue to utilize its communication channels to monitor the status of the advisory and will inform residents once the advisory has been lifted. Please check the Town website and our Nextdoor channel for updates. Updates are also provided directly on the Florida Healthy Beaches Program website: <http://www.floridahealth.gov/environmental-health/beach-water-quality/county-detail.html?County=Dade&Zip=33126>

Tonight's Sustainability and Resiliency Committee Meeting has been canceled

Please be aware that the Sustainability and Resiliency Committee Meeting originally scheduled for tonight, Wednesday, August 21, 2019 at 6:30 pm has been canceled.

The September meeting is slated for Wednesday, September 18, 2019 at 6:30 pm in the Training Room of Town Hall. Please refer to the the Town website's calendar for up-to-date information on Town meetings: <https://www.townofsurfsidefl.gov/news-and-events/events-list>

Tree Cutting Maintenance at Hawthorne Tot Lot and 96th Street Park on Friday, 8/23



Surfside residents, please be aware that tree cutting maintenance will take place at the Hawthorne Tot Lot and 96th Street Park this coming Friday, August 23, 2019. Please note the following changes to the hours of operation of the two parks during that day:

- The Hawthorne Tot Lot will be closed all day.
- 96th Street Park will not open at sunrise as usual, and instead will open at 9:00 am.

We apologize for any inconvenience. If you have any questions, please feel free to contact the Surfside Parks and Recreation Department at 305.866.3635.

Is sea level rise on you mind? Attend the Joint Town Commission and Planning & Zoning Board Workshop on Monday, 8/26



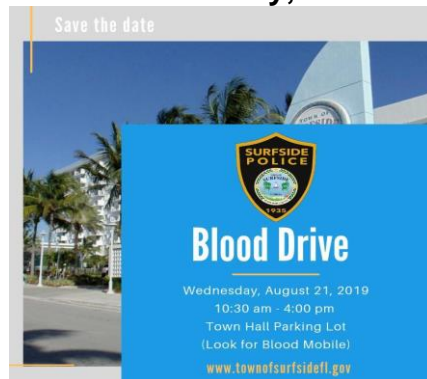
With the goal of creating greater resiliency in our community and preparing for sea level rise, a Joint Town Commission and Planning & Zoning Board Workshop will be held on Monday, August 26, 2019 at 6:15 pm in the Town Hall Commission Chambers for a discussion on freeboard and height. The Town of Surfside invites the public to attend the meeting and to weigh-in on whether or not there is interest in “unlocking” height from the Town Charter.

The Planning and Zoning Board has encouraged property owners to build homes with greater freeboard, which is built up ground area under the finished floor of the home. The purpose is to provide more resilient homes as sea levels rise. The maximum height of a structure is measured from the center of the street to the top of the home and therefore, the amount of freeboard is constrained by the overall height of a building.

While the Town has created recent legislation to require additional freeboard and to maintain the overall height in the Town Code, the Planning & Zoning Board has expressed concerns that it will not be enough in the future if there is a major storm event that leads to significant flooding. The Planning & Zoning Board would like future Town Commissions to have the ability to modify the Town Code and the Comprehensive Plan if needed after a storm event for the purpose of rebuilding higher without having to wait for a referendum. Public feedback is encouraged on the matter.

To view the official event notice, please refer to: <https://townofsurfsidefl.gov/news-and-events/events-detail/2019/08/26/commission-meetings-workshops/joint-town-commission-planning-zoning-board-meeting>

Help Save a Life - Blood Drive on Wednesday, 8/21



Help give the gift of life by donating blood during the upcoming blood drive. The Surfside Police Department and the One Blood Organization are once again co-hosting this important community event. Stop by the Town Hall parking lot, where the blood mobile will be stationed, between 10:30 am and 4:00 pm this Wednesday, August 21, 2019. To view the original event flyer, please refer to:

https://www.townofsurfsidefl.gov/docs/default-source/default-document-library/blood-drive---july-2019.pdf?sfvrsn=a28a2594_4

For any inquiries pertaining to this event, please feel free to reach out to Dina Goldstein at 305.861.4862 or email dgoldstein@townofsurfsidefl.gov.

Back to School Safety Tips from the Surfside Police Department

Tomorrow, Monday, August 19, 2019 marks the beginning of the new school year for public schools in Miami-Dade County. That means there will be children walking and riding their bikes to school, parents dropping off their children as they rush off to work, increased traffic on our roadways, school buses, school speed zones, and plenty of traffic enforcement. The Town of Surfside Police Department would like to remind you that the safety of your children is our utmost priority and it is critical that all drivers be especially vigilant before and after school hours. The beginning of the school year is a time when children are at their highest risk of transportation-related injuries from pedestrian, bicycle, school bus, and motor vehicle crashes.

The Surfside Police Department will be out on the streets making sure everyone adheres to speed limits, that cars do not pass school buses loading or unloading children, and that drivers are exercising a little extra care and caution for the safety of our children.

The following recommendations will help keep everyone safe:

- Slow down
- Come to a complete stop
- Eliminate distractions
- Reverse responsibly
- Watch for bicycles
- Walk to your teen drivers

Make safe driving your priority in order to better protect and keep the children of our community happy, healthy and safe this school year.

To view the original Back to School Safety flyer from the Surfside Police Department, please refer to: https://www.townofsurfsidefl.gov/docs/default-source/default-document-library/surfside-police-department---back-to-school-2019.pdf?sfvrsn=b2802a94_2

Traffic Alert Update: All Lanes Reopened on 9500 to 9600 Block of Collins Ave

The Surfside Police Department would like to inform residents that at this time all lanes have reopened at the 9500 to 9600 block of Collins Avenue. There were lane closures earlier in the day due to a vehicular accident.

Please drive safely and enjoy your weekend.

Traffic Alert: Lane Closures on 9500 to 9600 block of Collins Avenue

The Surfside Police Department would like to inform residents of current lane closures on the 9500 to 9600 block of Collins Avenue due to a vehicular accident today, Friday, August 16, 2019. At the moment, there is only one northbound lane open.

Officers from the Surfside Police Department are on the scene. Please drive safely and plan your commute accordingly.

The Surfside Police Department will provide an update once all lanes are reopened.

Clear the Shelters Pet Adoption Drive tomorrow, Saturday 8/17



NBC and Telemundo owned stations are teaming up with hundreds of shelters across the country to host Clear the Shelters, a nationwide pet adoption drive to help find loving homes for animals in need. The drive will take place from 10:00 am to 6:00 pm. The Humane Society of Greater Miami is one of the participating shelters.

The adoption drive will take place at the Soffer and Fine Adoption Center located at 16101 West Dixie Highway, North Miami Beach, FL 33160. To contact the center directly, please call 305.696.0800.

To view the original notice put out by the office of Miami-Dade County Commissioner Sally A. Heyman, please refer to:
<http://campaign.r20.constantcontact.com/render?m=1104524377566&ca=d60b8f54-24b1-4071-8985-1bedfb053467>

Free Back to School Immunizations in Miami-Dade County tomorrow, Saturday 8/17

The Florida Department of Health in Miami-Dade County and Community Health Centers will be offering free back to school immunizations for children throughout several county locations this Saturday, August 17, 2019.

For a list of participating clinics and further information, please refer to:
https://www.townofsufsidefl.gov/docs/default-source/default-document-library/backtoschoolimmunizations2019_01.pdf?sfvrsn=efdc2594_6

When visiting one of the clinics, please bring your child's immunization records. Child's parent or guardian must be present. Early arrivals are encouraged.

Flood Watch until 8:00 pm for Coastal Miami-Dade

Please be aware that the National Weather Service has issued a Flood Watch for a portion of South Florida, including coastal Miami-Dade County and metro Miami-Dade for today, Thursday, August 15, 2019 until 8:00 pm. Heavy rains are expected throughout the afternoon and evening.

A Flood Watch is issued when conditions are favorable for a specific hazardous weather event to occur. It does not mean flooding will occur, but it is possible.

Please be safe and avoid driving, walking or bicycling in areas containing puddles or floods.

It is recommended that residents check the National Weather Service website for updates. To view the notice of the Flood Watch for today, please refer to:
https://forecast.weather.gov/showsigwx.php?warnzone=FLZ173&warncounty=FLC086&firewxzone=FLZ173&local_place1=Surfside%20FL&product1=Flood+Watch&lat=25.8815&lon=-80.1222#.XVWoCNNKjBJ

Stay safe!

Beach Renourishment Project Start Date Slated for Monday, August 19, 2019

The official start date of the Beach Renourishment Project is slated for Monday, August 19, 2019.

The staging process of the Beach Renourishment Project by contractor Continental Heavy Civil Corp has been underway since Thursday, August 8, 2019. Trucks are expected in the area and on the beach tomorrow, Friday, August 16, 2019, but this will not include any movement or placement of sand. No major work is expected on Saturday, August 17 and Sunday, August 18.

The Town of Surfside will continue to inform residents via the Town website, e-blasts and Nextdoor, and provide updates about the Beach Renourishment Project.

Please note that some of the street-end signs with mosaic artwork designed by art students at Ruth K. Broad K-8 Center, which were recently installed in Surfside, have temporarily been removed for safekeeping during the project's entirety. They will be re-installed once the project has been completed.

For further information on the Beach Renourishment Project, please refer to the Town's website: <https://www.townofsufsidefl.gov/news-and-events/news-detail/2019/05/29/beach-renourishment---surfside-florid>

Sign up for CodeRed



Have you downloaded the app for CodeRed, Surfside's emergency notification system or signed your number up for the service? Through CodeRed, the Surfside Police Department sends out emergency notifications to the user's preferred method of communication: telephone, text or email. The service is free for all residents and business owners in the Town of Surfside.

The CodeRed notification system provides the community with greater protection during critical situations, allowing the Surfside Police Department and Town officials to deliver either Town-wide or targeted pre-recorded emergency notifications, such as evacuation notices, missing child alerts, boil water notices, and information on hurricanes, fire and flood disasters.

For information on how to download the application or to sign up for the notification system with your phone number, please visit the Town's website at:
<https://www.townofsurfsidefl.gov/departments-services/police/code-red>

Stay Cool in Surfside: Tips for When You Work Outdoors in the Heat



We don't need to tell you, summers in South Florida are HOT, which is all the more reason to stay hydrated and cool when the sun is beating down. Consider today's "Stay Cool in Surfside" tip for days when you must be outdoors.

For more tips to Beat the Heat and Stay Cool in Surfside, please visit the Town website at: <https://townofsurfsidefl.gov/news-and-events/news-detail/2019/07/23/stay-cool-in-surfside-tips-to-beat-the-heat>

Mobile DMV returns to Surfside on Thursday, 8/15



In need of driver's license services, such as renewals or replacements? Swing by the Mobile DMV in the Town Hall Commission Chambers from 10:00 am to 2:00 pm this Thursday, August 15, 2019.

The event is made possible by the Surfside Police Department and the Department of Highway Safety and Motor Vehicles. For questions, please reach out to Dina Goldstein at 305.861.4862 or email dgoldstein@townofsurfsidefl.gov.

Additional information on the services available at the Mobile DMV can be found at: https://www.townofsurfsidefl.gov/docs/default-source/default-document-library/mobile-dmv--august-2019.pdf?sfvrsn=878a2594_4

Traffic Alert Update: Lanes on 91st Street and Collins Ave Now Open

The Surfside Police Department would like to inform residents that lanes on 91st Street and Collins Avenue have reopened this afternoon, Tuesday, August 13, 2019. All lanes in the mentioned area had been closed earlier in the day due to police activity at 9011 Collins Avenue.

Northbound traffic on Collins Avenue and 91st Street has resumed, but please note that there may be some brief congestion due to the recent traffic back-up. Please drive safely and plan your commute accordingly.

Traffic Alert: Lane Closures on 91st Street and Collins Avenue

The Surfside Police Department would like to make residents aware that due to police activity at 9011 Collins Avenue today, Tuesday, August 13, 2019, all lanes on 91st Street and Collins Avenue are currently closed. Northbound traffic will be diverted onto 92nd Street.

The Town of Surfside and the Surfside Police Department will provide updates once the lanes reopen. Please drive safely and plan your commute accordingly.

Tonight: Special Commission Quasi-Judicial Hearing and Regular Commission Meeting



Surfsiders, please be reminded that there will be two community meetings taking place tonight, Tuesday, August 13, 2019.

A Special Commission Quasi-Judicial Hearing will take place at 6:00 pm in the Town Hall Commission Chambers. During this meeting, the Town Commission will consider an application for a site plan variance for 9264 Bay Drive, Surfside, Florida. The agenda packet for the meeting can be found here:

https://www.townofsurfsidefl.gov/docs/default-source/default-document-library/town-clerk-documents/commission-agendas/2019-commission-agenda/2019-08-13-special-town-commission-meeting---quasi-judicial-hearing-agenda-packet.pdf?sfvrsn=bbf92a94_2

View the original notice of the Quasi-Judicial Hearing here:

<https://www.townofsurfsidefl.gov/news-and-events/events-detail/2019/08/13/commission-meetings-workshops/special-commission-quasi-judicial-hearing>

Then, at 7:00 pm, the monthly Regular Town Commission Meeting will take place, also in the Town Hall Commission Chambers. To view the agenda packet for this Commission Meeting, please refer to: https://www.townofsurfsidefl.gov/docs/default-source/default-document-library/town-clerk-documents/commission-agendas/2019-commission-agenda/2019-08-13-regular-town-commission-meeting-agenda-packet.pdf?sfvrsn=83f32a94_2

To see the original notice for the Commission Meeting, please visit:

<https://www.townofsurfsidefl.gov/news-and-events/events-detail/2019/08/13/commission-meetings-workshops/commission-meeting>

Residents are always encouraged to attend.

Please note Commission Meetings are also aired live on Channel 663. You can view the livestream at: <https://www.townofsurfsidefl.gov/departments-services/town-clerk/public-records/channel-663>. Videos are later archived under the "View Recorded Town Meetings" section of the website by date.

No Contact with Water Advisory for Oleta River State Park, Haulover Beach and Intercoastal area (UPDATED 8/17/2019)

Surfside residents, please be aware that although there is no present risk for the public beach at Surfside, a No Contact with Water precautionary advisory has been issued by the Miami-Dade Water and Sewer Department for the areas of Oleta River State Park and the Haulover Inlet and Beach due to a sewer spill. The advisory entails avoiding recreational water activities such as swimming, fishing, kayaking, paddle boarding and boating. Emergency contractors are being mobilized to expedite repairs in the aforementioned areas.

To read the notice published by the Miami-Dade Water and Sewer Department, please refer to: <https://www.miamidade.gov/releases/2019-08-11-sewer-spill-oleta.asp>

*UPDATE 8/17/2019: As of Saturday, August 17, 2019, the Miami-Dade Water and Sewer Department reported that the sewer spill has been contained, though the No Contact with Water Advisory is still in effect in the Oleta River State Park and Haulover Beach area. To view WAsD's latest press release on the matter, please refer to: <https://www8.miamidade.gov/releases/2019-08-17-sewerspill-oletariver-update4.asp>

Beach Renourishment Project Update: Staging continues this week

Surfside residents, please be aware that the construction vendor Continental Heavy Civil Corp will continue to carry out the staging process for the Beach Renourishment Project this week, resuming today, Monday, August 12, 2019 and running through Thursday, August 15, 2019. During this process, as staging continues, the clearing of access points will begin, including the approved limited areas of the dune at access points. Please note that the start of the Beach Renourishment Project is now imminent and could start as early as this Friday, August 16, 2019 and Saturday, August 17, 2019. The schedule for the project will consist of six (6) work days a week, Mondays through Saturdays, until completion.

The Town of Surfside will continue to inform you when information is available. Residents can anticipate certain pedestrian limitations and minimal disruptions during the staging process until the actual renourishment begins. Sea turtle nests will continue to be moved daily to safe areas away from Surfside before the Beach Renourishment Project is underway.

For further up-to-date information on the renourishment, FAQs, information on sea turtle safety, work schedule information, a progress map from the U.S. Army Corps of Engineers, and more, please visit the Town website at:
<https://www.townofsurfsidefl.gov/news-and-events/news-detail/2019/05/29/beach-renourishment---surfside-florida>

Save the Date: Regular Commission Meeting on Tuesday, 8/13



Residents are encouraged to attend the next Regular Commission Meeting taking place on Tuesday, August 13 at 7:00 pm in the Town Hall Commission Chambers (second floor).

To view the Agenda Packet for the Commission Meeting, please refer to:
https://www.townofsurfsidefl.gov/docs/default-source/default-document-library/town-clerk-documents/commission-agendas/2019-commission-agenda/2019-08-13-regular-town-commission-meeting-agenda-packet.pdf?sfvrsn=83f32a94_2

For the original notice about the Commission Meeting, please view:
<https://www.townofsurfsidefl.gov/news-and-events/events-detail/2019/08/13/commission-meetings-workshops/commission-meeting>

Please note that there will also be a Special Commission Quasi-Judicial Hearing on the same day, Tuesday, August 13, 2019 at 6:00 pm, also in the Commission Chambers of Town Hall. Refer to the agenda packet of the hearing here:
<https://www.townofsurfsidefl.gov/docs/default-source/default-document-library/town->

clerk-documents/commission-agendas/2019-commission-agenda/2019-08-13-special-town-commission-meeting---quasi-judicial-hearing-agenda-packet.pdf?sfvrsn=bbf92a94_2

Three Eastbound Lanes on Sunny Isles Blvd to be Closed from 8/9 - 8/13

Please be aware that effective 8:00 pm on Friday, August 9, 2019 three of the four eastbound lanes on Sunny Isles Blvd (State Road 826) will be closed. Only the northernmost lane (left lane) will be open for eastbound travel.

The work will take place from 8:00 pm on Friday, August 9, 2019 to 4:30 am on Tuesday, August 13, 2019. It is highly recommended to avoid using eastbound Sunny Isles Blvd for your travels during this period.

To view the original notice from the City of Sunny Isles Beach, please refer to: <https://mailchi.mp/sibfl/urgent-notice-fdot-lane-closures-on-sr-826-sunny-isles-blvd-575177?e=5273cc6ab5>

Traffic Update: Lane at 87th Terrace and Collins Avenue is now open

The Town of Surfside Police Department has confirmed that the easternmost lane at 87th Terrace to the 8800 block of Collins Avenue has now reopened. Emergency repairs of an underground water line were underway this morning, Thursday, August 8, 2019.

Residents should not expect any interruptions to their water service.

If you have any questions, feel free to contact the Surfside Police Department at 305.861.4862.

Traffic Alert: 87th Terrace - 8800 Collins Avenue Lane Closure on 8/8/19 (UPDATED)

The Town of Surfside wants you to be aware that we currently have a single lane closure on Thursday, August 8, 2019, at:

- 87th Terrace to the 8800 block of Collins Avenue (SR A1A)

The work is an emergency to repair underground water lines in the easternmost lane of Collins Avenue.

Surfside Police Officers are on site to assist with traffic control. Please plan your commute routes accordingly and drive safely.

For more information please call the Surfside Police Department at 305.861.4862.

Beach Renourishment Project Update: Staging begins today, 8/8/19

Surfside residents, please be aware that the contractor Continental Heavy Civil Corp will begin the staging process of the Beach Renourishment Project today, Thursday, August 8, 2019 and will continue through tomorrow, Friday, August 9, 2019. Mobilization will occur in the staging areas at 92nd Street and 89th Street (west of the hardpack and east of the street-ends) and will include the creation of pedestrian paths, which will

ensure the safety of residents and visitors alike during this important project. Please note that the Beach Renourishment Project is now imminent in Surfside.

Sea turtle nests will continue to be moved daily to safe areas away from Surfside before the Beach Renourishment Project is underway. Meanwhile, the Town of Surfside will continue to utilize its communication channels, including the Town website and the Nextdoor platform, to provide updates to residents and local businesses. Extra copies of the Special Edition Beach Renourishment Project insert (from the July Gazette) are available at Town Hall and the Community Center. You can view the insert here: https://www.townofsursidefl.gov/docs/default-source/default-document-library/beach-renourishment-project-insert_july-2019-gazette---special-edition.pdf?sfvrsn=ed042794_2&utm_source=Single+Town+News+Article&utm_medium=newsletter&utm_campaign=Beach+Renourishment+Project+Update%3a+Staging+begins+today%2c+8%2f8%2f19

For further information on the project, FAQs, details about sea turtle protection and more, please refer to the dedicated Beach Renourishment Project page of the Town website at: https://townofsursidefl.gov/news-and-events/news-detail/2019/05/29/beach-renourishment---surfside-florida?utm_source=Single+Town+News+Article&utm_medium=newsletter&utm_campaign=Beach+Renourishment+Project+Update%3a+Staging+begins+today%2c+8%2f8%2f19

Please also refer to the press release issued by the U.S. Army Corps of Engineers on Wednesday, August 7, 2019 in relation to the Beach Renourishment Project and the start of the staging process: https://www.saj.usace.army.mil/Media/News-Releases/Article/1928726/construction-starts-soon-for-surfside-beach-renourishment/utm_medium=newsletter/?utm_source=Single+Town+News+Article&utm_campaign=Beach+Renourishment+Project+Update%3a+Staging+begins+today%2c+8%2f8%2f19

Dengue and Mosquito Protection

Surfside residents, as we all know in South Florida, the hot summer weather brings an increase of mosquitoes. On Tuesday, August 6, 2019, the Florida Department of Health reported the season's first locally-acquired case of dengue in Miami-Dade County. The press release from the Florida Department of Health can be found here: https://www.townofsursidefl.gov/docs/default-source/default-document-library/mosquito-borne-advisory_miami-dade-08062019.pdf?sfvrsn=aa1d2594_4

In order to prevent mosquito bites and the spread of disease, the Town of Surfside encourages residents to visit the Mosquito Control and Protection section of the Town website for resources and safety tips, including the 'drain and cover' method: <https://www.townofsursidefl.gov/news-and-events/news-detail/2019/06/15/mosquito-control-and-protection>

The Miami-Dade County website also has further information on mosquito season and mosquito protection: <https://www8.miamidade.gov/global/solidwaste/mosquito/home.page>

Stay safe and enjoy the rest of the summer.

Swimming Advisory Lifted for Haulover Beach South

On Tuesday, August 6, 2019, the Florida Department of Health lifted the swimming advisory for Haulover Beach, which was issued due to the presence of the bacteria enterococci in the water on Friday, August 2, 2019. Please note that the swimming advisory still remains in effect for Crandon South Beach, in Key Biscayne.

To stay up to date on swimming conditions and water quality in Miami-Dade beaches, please visit the "Beach Water Quality" section of the Florida Healthy Beaches Program website at: <http://www.floridahealth.gov/environmental-health/beach-water-quality/county-detail.html?County=Dade&Zip=33126>

Register for the Surfside Police Department's Citizens Police Academy (Deadline: 8/30/2019)

The Surfside Police Department's Citizens Police Academy is an extension of the department's community oriented policing philosophy. The program offers residents a preview into the department's inner workings during a series of demonstrations, lectures, and discussions. Each session is facilitated by an expert in their field and members of the class are afforded the opportunity to listen to presentations and interact with representatives of the Command Staff, members of the Police Department, and guest instructors. The topics discussed will be Crime Scene Investigation, Homicide Investigation, K-9, Law, Marine Patrol and there will be visits to Miami-Dade Fire Rescue, the Driving Range, Firearms Range and the Firearms Simulator.

The Citizens Police Academy has experienced enormous positive results in bridging the gap between cop and community. Surfside residents and members of the department are encouraged to work together as a team in maintaining a high quality of life within our community.

The Town of Surfside's 18th Annual Citizens Police Academy begins on September 5, 2019 and concludes on November 21, 2019 with a graduation ceremony. Classes will take place on Thursday nights from 6:00 pm - 9:00 pm. The last day to submit an application for the Citizens Police Academy is August 30, 2019.

For registration and further information please contact Dina Goldstein at 305.861.4862 or via email at dgoldstein@townofsurfsidefl.gov.

To view the original flyer for the Citizens Police Academy and to see a breakdown of classes and subjects, please refer to: https://townofsurfsidefl.gov/docs/default-source/default-document-library/citizens-police-academy-2019.pdf?sfvrsn=5d182594_2

Town of Surfside accepting applications for Board and Committee positions

The Town of Surfside is accepting applications to fill two vacant positions:

- Downtown Vision Advisory Committee (DVAC) - Applicant must be an owner or operator of a business within Surfside's Downtown District, per the Committee's Charter.
- Tourist Board - Applicant must work or reside in the Town of Surfside, and have experience in tourism and/or tourism related activities.

Applications are available at: <https://townofsurfsidefl.gov/docs/default-source/default-document-library/town-clerk-documents/committeeapplication.pdf>

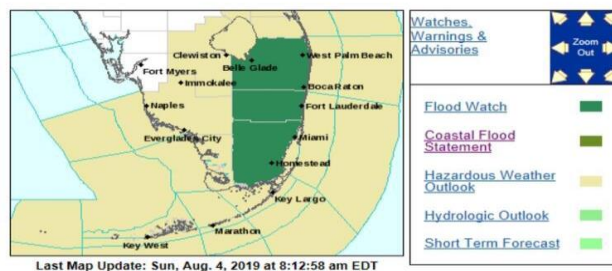
Beach Renourishment Project Update: Staging set to begin this week

Surfside residents, please be aware that the construction vendor Continental Heavy Civil Corp is set to begin the staging process for the Beach Renourishment Project this week.

The Town of Surfside will continue to inform you when information is available. Residents can anticipate certain pedestrian limitations and minimal disruptions during the staging process until the actual renourishment begins. The renourishment portion of the project is imminent.

The Beach Renourishment Project will address critical beach erosion in Surfside and is a project of the U.S. Army Corps of Engineers, in coordination with Miami-Dade County, the Town of Surfside and vendor Continental Heavy Civil Corp. Further information on the project can be found on the Town website at: <https://townofsurfsidefl.gov/news-and-events/news-detail/2019/05/29/beach-renourishment---surfside-florida>

Weather notification for Sunday, 8/4/19



Surfside residents, please be aware of the following weather notification issued by the Office of Emergency Management (OEM) for today, Sunday, August 4, 2019:

The National Weather Service (NWS) has issued a Flood Watch for Miami-Dade County, through tonight. Periods of heavy to excessive rainfall are possible today, especially during the afternoon. Additional rain totals through tonight should average 1.5-2", with locally higher amounts of up to 5" possible. The greatest rain totals are expected for the east coast metro areas.

For forecast information specific to your area please visit: <http://www.weather.gov/mfl>.

Traffic Alert: Single Lane Closure in 9499 - 9559 block of Collins Avenue (8/3/19)

The Town of Surfside wants you to be aware that the Florida Department of Transportation has authorized a single lane closure from the 9499 – 9559 block of Collins Avenue (SR A1A North) on Saturday, August 3, 2019.

The emergency work is for FPL to repair underground power lines in the easternmost lane of Collins Avenue. There should be no interruption of service during the repairs.

The lane closure is scheduled for Saturday, August 3, 2019, but could extend throughout the weekend.

Florida Highway Patrol Troopers will be on site to assist with traffic control. Please plan your commute routes accordingly and drive safely.

For more information, please call the Surfside Police Department at 305.861.4862.

To view the original flyer from the Police Department, please refer to: Surfside Traffic Alert: [https://www.townofsurfsidefl.gov/docs/default-source/default-document-library/surfside-traffic-alert-9499---9559-block-of-collins-single-lane-closure-aug-3-2019-\(1\)add547bd11e362eeac30ff000090a7c7.pdf?sfvrsn=49362594_4](https://www.townofsurfsidefl.gov/docs/default-source/default-document-library/surfside-traffic-alert-9499---9559-block-of-collins-single-lane-closure-aug-3-2019-(1)add547bd11e362eeac30ff000090a7c7.pdf?sfvrsn=49362594_4)

Swimming Advisory issued for Haulover Beach South

Surfside residents, please be aware that, as of Friday, August 2, 2019, a swimming advisory has been issued for Haulover Beach South and Crandon South Beach in Key Biscayne due to high levels of the bacteria enterococci in the water. It is recommended that people avoid swimming in the water at these locations, as contact with the water can cause disease, infections and illness.

For more information on the advisory, please refer to the following news article: <https://wsvn.com/news/local/swimming-advisory-issued-for-2-south-florida-beaches/>

The Town of Surfside will provide any necessary updates. We ask residents to be safe.

For more information, please visit the "Beach Water Quality" section of the Florida Healthy Beaches Program website at: <http://www.floridahealth.gov/environmental-health/beach-water-quality/county-detail.html?County=Dade&Zip=33126>

UPDATE: All Lanes on 9400 - 9500 Collins Avenue are Now Open

The Surfside Police Department has confirmed that water line repairs have been completed and all previously affected lanes in the Town of Surfside have now reopened, and water service has been restored. The areas that were affected earlier in the day were:

- 9400 - 9500 block of Collins Avenue (SR A1A)
- 200 block of 95th Street eastbound

The Town is not expecting any further water interruptions for residents. If residents experience cloudiness in their water, let the water run for several minutes until it is clear. No boil water order has been issued and the water is safe to use.

Thank you for your patience in this matter. If you have any questions, please feel free to call the Surfside Police non-emergency line at 305.861.4862.

Traffic Alert: 9400 - 9500 Collins Avenue Double Lane Closure (08/2/19) *UPDATED

The Town of Surfside wants you to be aware of the following lane closures on Friday, August 2, 2019:

- 9400 - 9500 block of Collins Avenue (SR A1A)

- 200 block of 95th Street eastbound

The work is an emergency to repair underground water lines in the center lane of 9500 Collins Avenue. Surfside Police Officers are on site to assist with traffic control. Please plan your commute routes accordingly and drive safely.

Please be advised that there may be temporary disruption in water service. At the moment, there is no time frame on when the repairs will be completed, but additional updates will be provided as they are received.

For more information, please call the Surfside Police Department at 305.861.4862.

View the original flyer from the Police Department:

https://www.townofsurfsidefl.gov/docs/default-source/default-document-library/traffic-alert--9400---9500-collins-avenue-lane-closure-aug-2019.pdf?sfvrsn=20412594_4

*UPDATE - Please be advised that, as the water line repair is underway, water service will be affected for the condos and hotel on the 9400 and 9500 block of Collins Avenue. There is not yet a timeframe for completion.

August street sweeper schedule



For the month of August, street sweeping in Surfside will take place on Monday, August 5 and Monday, August 19. Please make sure to not block your curb on those days. Remind your neighbors, too!

Street sweeping helps remove debris from the gutter and roadsides that would otherwise go into storm drains, causing water pollution. It helps to keep catch basins and storm drains clean and functional. This can help in the event of a major storm, such as a hurricane. It also enhances the beautification of the Town.

For information on how to further assist with street sweeping, please refer to the Town website at: <https://www.townofsurfsidefl.gov/departments-services/public-works/how-to-help-with-street-sweeping>

Reminder: Submission deadline for Higher Education Scholarships is today at 5 pm

Please be reminded that the submission deadline for the Higher Education Scholarships is today, Friday, August 2, 2019 at 5:00 pm. The Town of Surfside is promoting higher education by providing two \$1,000 scholarships to two deserving Town of Surfside graduating seniors interested in or intending to pursue post-high school course of study.

Continuation of education must be at either the college/university level or other post-secondary educational institution. The applicants will be selected by the Town of Surfside Scholarship Committee.

View the application: https://townofsurfsidefl.gov/docs/default-source/default-document-library/parks-and-recreation/fitness-programs/higher-education-scholarship-information-application-2019.pdf?sfvrsn=13c85f94_4

View the original flyer: https://townofsurfsidefl.gov/docs/default-source/default-document-library/parks-and-recreation/fitness-programs/higher-education-scholarship-flyer-2019.pdf?sfvrsn=47f65f94_6

Save the Dates: August 2019 in Surfside



Summer is in full swing, and we are pleased to share a lineup of events and meetings taking place in Surfside. Click the attached flyer or visit the following link to see what is scheduled for the month of August: [https://www.townofsurfsidefl.gov/docs/default-source/default-document-library/august-2019-in-surfside_events-and-meetings-\(6\).pdf?sfvrsn=9e422594_4](https://www.townofsurfsidefl.gov/docs/default-source/default-document-library/august-2019-in-surfside_events-and-meetings-(6).pdf?sfvrsn=9e422594_4)

The August Gazette is also available now. We encourage you to pick up a copy at Town Hall or read the digital version here: <https://www.townofsurfsidefl.gov/news-and-events/news-detail/2017/11/30/gazette>

Also, please be reminded that Channel 663, our government access channel, is a great resource to catch up on monthly news, watch live or recorded Town Commission and committee meetings, and enjoy special lifestyle segments centered on the Town. Residents can view Channel 663 via Atlantic Broadband or stream it live on the Town website at: <https://www.townofsurfsidefl.gov/departments-services/town-clerk/public-records/channel-663>

For the most up-to-date information and meeting changes, always refer back to the Town of Surfside website at www.townofsurfsidefl.gov.

Enjoy the new month ahead!

Attachment "C"

Last updated on 8/26/2019

DEVELOPMENT APPLICATION PROCESS (2009 - PRESENT)

Application Date	Location	Project Description	Zoning Process			Density/Intensity		Variances		Building Permit			Construction Status
			DRG	P&Z	TC	Allowed	Approved	Requested	Received	Application No.	Issuance	Status	
12/29/2009	9200 Collins Ave	Surfside Hotel - Proposed surfside hotel consisting of 183 hotel units, 4 stories and adjacent 3 stories garage	1/13/2010, 2/3/2010	2/25/2010	5/10/2011	242 units	175 units	None	None	13-377	1/13/2014	Issued	Completed
1/6/2010	9580 Abbott Ave	Young Israel - Construction of Jewish orthodox temple containing 371 seats and a maximum building height of 40 feet	1/20/2010, 2/2/2012	3/29/2012	4/10/2012	Negotiated settlement to determine buildable area and setbacks		Approved through Settlement agreement not variance. Settlement determined setbacks.		13-118	5/5/2014	Issued	Completed
5/4/2011	9449 & 9418 Collins Ave	Grand Beach-341 room hotel	5/18/2011, 6/15/2011	7/28/2011	9/13/2011	341 units	341 units	None	None	12-144	5/5/2012	Issued	Completed
7/17/2012	9379, 9365 & 9349 Collins Ave	Chateau Ocean Residences - Demolition of existing 92-room hotel; construction of 90-unit residential condominium building and accessory amenities	8/12/2012, 9/11/2012	12/4/2012	1/24/2013	325 units	85 units (however approximately 58 were built)	None	None	14-132	9/24/2014	Issued	Completed
Original submittal: 7/13/2012 Site plan amendment: 4/16/16	9011 Collins Ave	Surf Club - restoration of the famous surf club historic structure and for the construction of new improvements	7/31/2012, 8/23/2012, site plan amendment: 5/16/2016, 8/4/2016, 3/9/2017, 5/11/2017	Original site plan: 9/27/2012, site plan amendment: 8/31/2017	Original site plan: 10/15/2012, site plan amendment: 10/10/2017	762 units	257 units	None	None	13-727	6/27/2014	Issued	Under Construction
7/20/2012	9450 Collins Ave	The Shul - New multiuse glass atrium and joining learning center (3 stories)	2/11/2013, 3/27/2013, 7/9/2013	2/27/2014	10/28/2014	3 story expansion of 8,558.9 square feet		None	None	14-509	11/12/2015	Issued	Under Construction
3/15/2015	201, 203, 205, 207, 209 & 215 88th St 8809 Harding Ave	Surfside Condo's - redevelopment of (7) parcels into single unified condo development	4/2/2015, 6/3/2015	8/27/2015	12/8/2015	65 units	28 units	None	None	16-569		Plans approved, waiting on GC	Pending selection of GC
8/12/2015	9133 Collins Ave & 9149 Collins Ave	Surf Club II - Redevelopment of property with a multi-family residential project and renovation of existing historic structure	9/4/2015, 3/9/2017, 9/17/2017	12/7/2017	2/13/2018	199 units	48 condominium units, 31 hotel rooms	None	None			Has not applied for permit yet	
Original submittal: 2/11/2016 Revised submittal: 5/31/18	9380, 9372, 9364, 9348, 9340, 9322, 9316 & 9300 Collins Ave	9300 Collins Ave - demolition of all existing improvements, construction of 3-story building	Original submittal: 3/10/2016, 4/27/2016 Revised submittal: 6/27/2018, 8/28/2018, 11/1/18	Original approval: 7/18/2016, Revised approval: 11/29/18	Original approval: 11/10/2016, current site plan has not been approved yet. Scheduled for February 26, 2019	250 units	Request is for 205 units	None	None	18-610		Has not applied for permit yet	
5/4/2016	8955 Collins Ave	Residential Condominiums	6/20/2016, 7/27/2016	10/27/2016	11/10/2016	110 units	16 units	None	None	16-602	12/26/2017	Issued	Under Construction
Oct-16	9116 Harding Ave	303 Surfside - 4 Townhouses	11/2/2016, 2/7/2017, 5/18/2017	6/27/2018	4/14/2018	8 units	4 units	None	None			Has not applied for permit yet	
5/19/2017	8995 Collins Ave	Surf House - site plan approval for expansion to existing multi-family building	6/19/2017, 8/24/2017, 9/28/2017	2/22/2018, 4/26/2018, 5/31/2018, no approval yet from PZ, must be heard again by the Board	Not scheduled yet for TC until recommendation from PZ	99 units	Current request has not been scheduled for commission yet. Request is for 55 units	3 requested: 1. Section 90-82 - Off-street loading requirements (Loading Space Size). 2. Section 90-91.2 - Required buffer landscaping adjacent to streets and abutting properties (Landscape Buffer). 3. Section 90.93(1b) - Open Space (Open Space Trees).	Has not been scheduled for TC until recommendation from PZ			Has not applied for permit yet	
Original submittal: 10/26/2017	Abbott Lot	Unsolicited Proposal (P3)											Terminated
Original Submittal: 1/06/2015 Revised submittals: 8/01/2016, 12/23/2016, 03/09/2018, 10/29/2018	8851 Harding Avenue	18 multi-family units	01/22/2015, 08/18/2016, 01/23/2017, 03/23/2018, 11/29/2018	01/31/19 PZ recommended approval	Denied by the Commission	33 units	Request is for 18 units	1 requested: Section 90-82 - Off-street loading requirements (Loading Space Size).					Denied
7/3/2019	9580 Abbott Ave	Young Israel Variance Request to eliminate landscaping to provide for a handicapped accessible ramp	N/A	Scheduled for August 29, 2019	Will be scheduled after Planning & Zoning issues its recommendation.			1 requested: eliminate landscaping along the north side of the					



US Army Corps
of Engineers®
Jacksonville District

Weekly Project Coordination Meeting Minutes				
Day: Wednesday's		Time: 10:30 AM		
Meeting #:	3	Call -In#	(646) 749-3122	
Meeting Held:	Wednesday, 07/31/2019	Access Code:	707 733 445	
Project:	Beach Erosion Control and Hurricane Protection Project, Surfside Segment, Miami-Dade County, FL	Contract #:	W912EP-19-C-0017	
TEAM MEMBERS: Distribution (D) and Attendance (A) List indicated by "X"				
D	A	Name / Title	Company/ Organization	Email Address
x		Ricardo Villet / COO	CHC	rvillet@chcivil.com
x	x	Paul Suellentrop / PM	CHC	psuellentrop@chcgulf.com
x	x	Yunesky Hernandez / Super	CHC	yhernandez@chcivil.com
x		Hector Sevilla / QCM	CHC	hsevilla@chcivil.com
x		Domenic DeAmicis / SSHO	CHC	ddeamicis07@gmail.com
x	x	Geoff Reichold	The NDN Co.	Greichold@thendncompanies.com
x		Nestor Rivera / COR	USACE	Nestor.A.Rivera@usace.army.mil
x	x	Christopher Rego / COR	USACE	Christopher.M.Rego@usace.army.mil
x	x	Leo Bastante / COR	USACE	Leopoldo.A.Bastante@usace.army.mil
x		Brian Choate	USACE	Brian.C.Choate@usace.army.mil
x		Michael Neves	USACE	Michael.P.Neves@usace.army.mil
x	x	Erica Skolte	USACE	Erica.A.Skolte@usace.army.mil
x		Timothy Humphrey	USACE	Timothy.G.Humphrey@usace.army.mil
x		Piper Austin	USACE	Piper.E.Austin@usace.army.mil
x		Troy Mayhew	USACE /CESAJ-EN-GG	Troy.a.mayhew@usace.army.mil
x	x	Guillermo Olmedillo	Town of Surfside	golmedillo@townofsurfsidefl.gov
x	x	Duncan Tavares	Town of Surfside	dtavares@townofsurfsidefl.gov
x		Irina Mocanu	Town of Surfside	imocanu@townofsurfsidefl.gov
x		Lindsay Fast	Town of Surfside	lfast@townofsurfsidefl.gov
x		Lt. J. Healy	TOS Police Dept.	JHealy@townofsurfsidefl.gov
x		Julio Yero	TOS Police Dept.	jyero@townofsurfsidefl.gov
x	x	John Bambis	TOS Police Dept.	jbambis@townofsurfsidefl.gov
x	x	Julio Nores	RER-DERM	Julio.Nores@miamidade.gov
x		Libbie McDearmid	Florida DEP	Libbie.McDearmid@FloridaDEP.gov



US Army Corps
of Engineers®
Jacksonville District

x		Teal Kawana	MDPR	teal.kawana@miamidade.gov
x		Carlos Fernandez-Quevedo	MDPR	Carlos.Fernandez-Quevedo@miamidade.gov
x		Paul Voight	MDCP-RER	Paul.Voight@miamidade.gov
x	x	Sarah Thanner	MDCP-RER	Sara.Thanner@miamidade.gov

WEEKLY PROGRESS MEETING MINUTES

1.0 Review minutes from previous progress meeting:

1.1 No changes or corrections to previous meeting.

2.0 Review RMS Contractor Action Item Report:

2.1 Field/weekly/monthly reports required for the project will be submitted once actual physical activities starts.

3.0 Review Work progress since previous meeting:

3.1 CHC under documentation phase, has not mobilized.

3.2 Potentially mobilization sometime next week, moving offices and setting up staging area. *Guillermo O.-TOS* asked what is the program after moving offices to site? *Paul S.-CHC* stated that CHC will fence off the staging area in 89th and mobilize equipment. *Chris R.-USACE* mentioned that once the critical submittals are approved, mobilize staging area, set up access points, safety, etc., may take a week after that the sand starts getting deliver and placing sand.

4.0 Review current definable feature of work:

4.1 Preparatory Meeting Dates

- Mobilization - TBD
- Vibration Monitoring - TBD
- Clearing & Grubbing - TBD
- Turbidity Monitoring - TBD
- Surveying - TBD
- Maintenance of Traffic/Traffic Control - TBD
- Beach Fill -TBD
- Coastal Vegetation Planting -TBD
- Demobilization – TBD

5.0 Review construction project schedule:

5.1 No changes to project schedule.

5.2 See attached copy of project schedule.



**US Army Corps
of Engineers** ®
Jacksonville District

6.0 Submittal and RFI's:

6.1 Submittals Under Review

- See attached submittals under review log, no submittals are overdue at this time.
- CHC has submitted the critical submittals such as QCP, EPP & APP. UASCE working on reviewing/retuning as soon as they can allowing formal review.

6.2 *Chris R.-USACE* All submittals under review CHC should be getting back soon, some require minor revision due to comments. Potentially schedule the coordination meeting for early next week.

6.3 Request for Information (RFI's –see attached log):

- No RFI's are pending.

7.0 Review off-site activities

7.1 CHC has not mobilized.

8.0 Review Testing

8.1 CHC has not mobilized testing requirements under submission/review.

9.0 Review Site Safety:

9.1 CHC has not mobilized, documentation under submission/review.

9.2 *Guillermo O.-TOS* asked if CHC will meet with Town of Surfside to discuss safety? *Paul S.-CHC* Stated that *Duncan T.-TOS* requested and agreed to meet at 1:00PM today at the office of Town of Surfside and the police department will be present as well to talk about site safety, parking issue and any other items.

10.0 Review / Update Joint Risk Management Register:

10.1 Schedule for review JRMR TBD.

11.0 Modifications, Changes, Substitutions to the Contract:

11.1 None.

12.0 Other Business:

12.1 *Erica Skolte-USACE* asked if CHC had a rough estimate of earliest date the project will be starting so she can prepare and provide news release? *Chris R.-USACE* said that he will provide additional time frame by the end of the week. *Duncan T.-TOS* requested to be on the loop with any additional information.

Next Meeting Date: Wednesday, 08/07/19 @ 10:30 A.M.

Location: Conference call

Call In: (646) 749-3122

Access Code: 707 733 445

End of Meeting.



**US Army Corps
of Engineers** ®
Jacksonville District

MEETING ADJOURNED – THANK YOU

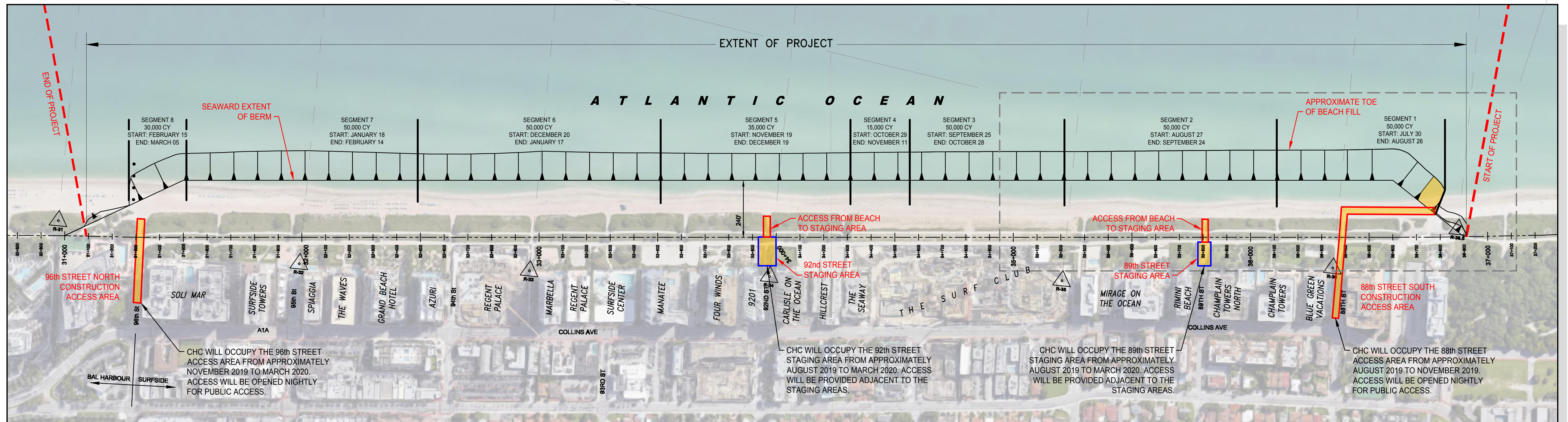
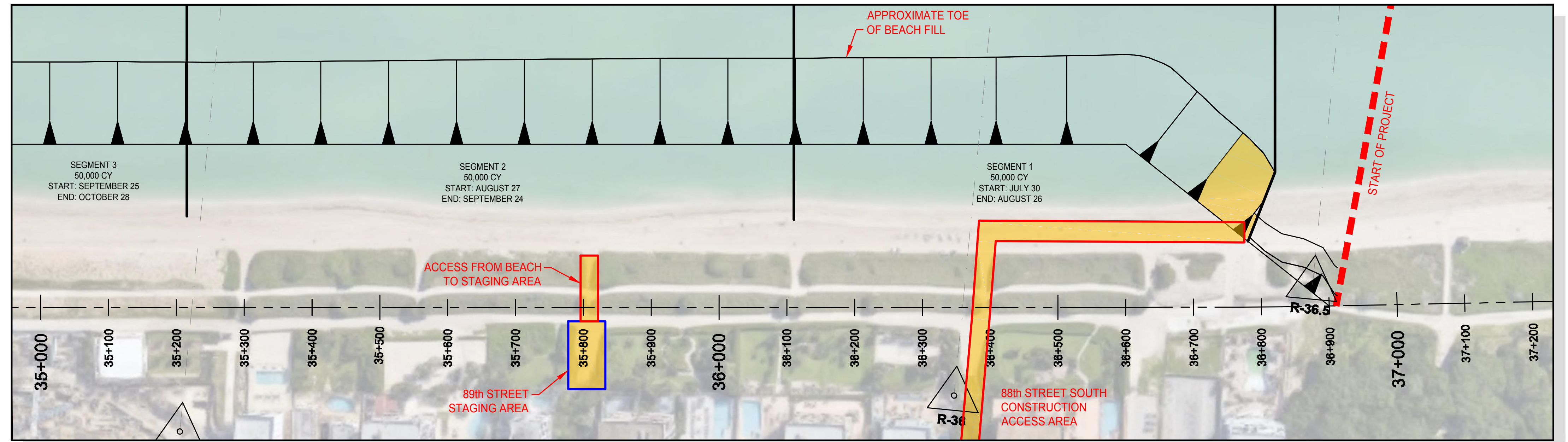
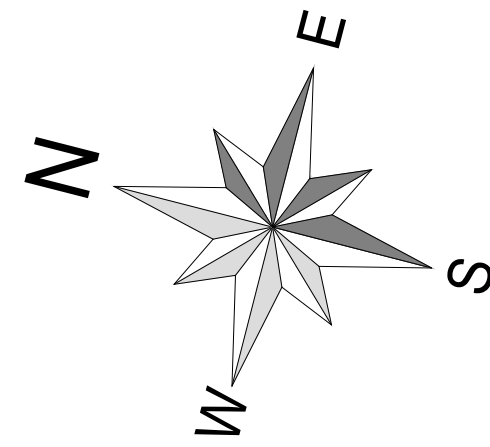
Please feel free to contact any of the following CHC Field personnel for any questions, comments or concerns.

- Paul Suellentrop – Project Manager; Mobile: 561-472-4145
Email: psuellentrop@chcgulf.com
- Hector Sevilla- Quality Control Manager; Mobile: 954-756-5865
Email: hsevilla@chcivil.com
- Yunesky Hernandez- Project Superintendent; Mobile: 786-218-2560
Email: yhernandez@chcivil.com


PROGRESS MAP OVERVIEW

Beach Erosion Control and Hurricane Protection Project,
Miami-Dade County, Florida, Beach Renourishment 2019
Surfside Beach

Last Updated: July 19, 2019



LEGEND	
	START/END OF PROJECT
	DESIGNATED CONSTRUCTION ACCESS
	STAGING AREA
	AREA ACCEPTED BY CONTRACTING OFFICER/ READY FOR PUBLIC USE
	BEACH UNDER CONSTRUCTION
	AREA NOT READY FOR CONSTRUCTION



CHC WILL OCCUPY THE 96th STREET ACCESS AREA FROM APPROXIMATELY NOVEMBER 2019 TO MARCH 2020. ACCESS WILL BE OPENED NIGHTLY FOR PUBLIC ACCESS.

CHC WILL OCCUPY THE 92nd STREET STAGING AREA FROM APPROXIMATELY AUGUST 2019 TO MARCH 2020. ACCESS WILL BE PROVIDED ADJACENT TO THE STAGING AREAS.

CHC WILL OCCUPY THE 89th STREET STAGING AREA FROM APPROXIMATELY AUGUST 2019 TO MARCH 2020. ACCESS WILL BE PROVIDED ADJACENT TO THE STAGING AREAS.

CHC WILL OCCUPY THE 88th STREET ACCESS AREA FROM APPROXIMATELY AUGUST 2019 TO NOVEMBER 2019. ACCESS WILL BE OPENED NIGHTLY FOR PUBLIC ACCESS.

**(PPS) Beach Erosion Control and Hurricane Protection Project Surfside Segment
NETWORK DIAGRAM REPORT - SPEC 3.5.4**

Activity ID	Activity Name	Original Duration	Remaining Duration	Start	Finish	Total Float	2019												2020					
							Mar	Apr	May	Jun	Jul	Aug	Sep	Oct	Nov	Dec	Jan	Feb	Mar	Apr	May	Jun		
(PPS) Beach Erosion Control and Hurricane Protection Proj																								
NTP to END PROJECT																								
PHASE 2: CONSTRUCTION																								
A1310	Mobilization - South Acces	8.00	8.00	18-Jul-19	29-Jul-19	0.00																		
A1330	Vibration Control Monitoring	156.00	156.00	30-Jul-19	11-Mar-20	0.00																		
A1400	Beach Fill First Segment - Up to 50,000 CY (STA 369 - 361)	19.00	19.00	30-Jul-19	23-Aug-19	0.00																		
A1340	Enviromental Species Coordination	156.00	156.00	30-Jul-19	11-Mar-20	0.00																		
A1350	Turbidity Monitoring	156.00	156.00	30-Jul-19	11-Mar-20	0.00																		
A1410	Beach Fill Second Segment - 50,000 CY to 100,000 CY	19.00	19.00	26-Aug-19	20-Sep-19	0.00																		
A1405	Post Construction Survey Segment One - Submit "As-Built Drawings"	1.00	1.00	26-Aug-19	26-Aug-19	118.00																		
A1406	Beach Tilling Segment One	1.00	1.00	27-Aug-19	27-Aug-19	118.00																		

█ Remaining Level of Effort █ Remaining Work Summ...
█ Actual Level of Effort █ Critical Remaining Work
█ Actual Work ◆ Milestone



SUBMITTAL REGISTER (ER 415-1-10)				TITLE AND LOCATION: 113082 Miami-Dade Surfside Contract A-Surfside, FL					DATE: 8/5/2019					
				CONTRACTOR: Continental Heavy Civil Corp			CONTRACT NUMBER: W912EP19C0017 NA							
Activity No.	TRANS MITTAL No.	ITEM No.	SPEC PARAGRAPH No.	DESCRIPTION OF SUBMITTAL	TYPE OF SUBMITTAL	CLASSIFI CATION	REVIEWER	CONTRACTOR SCHEDULE DATES			CONTRACTOR ACTION		GOVERNMENT ACTION	
						FIO, GA, DA, CR, OR S	OFFICE / NAME	SUBMIT NEEDED BY	APPROVAL NEEDED BY	MATERIAL NEEDED BY	CODE	CORPS RECEIVED DATE	CODE	CORPS RETURNED DATE
Section 01 32 01 PROJECT SCHEDULE														
	3	3	01 32 01 3.4.2	Initial Project Schedule	PRECON SUBMTL	GA						A	29 Jul 19	
Section 01 35 26 GOVERNMENTAL SAFETY REQUIREMENTS														
	2.2	10	01 35 26 1.8	Activity Hazard Analysis (AHA) Mobilizat	CERTIFICATES	GA						A	05 Aug 19	
	3.2	17	01 35 26 1.8	Activity Hazard Analysis (AHA) Beach Fil	CERTIFICATES	GA	RO	Rego, Christopher				A	05 Aug 19	
	4.2	18	01 35 26 1.8	Activity Hazard Analysis -Vibration Moni	CERTIFICATES	GA	RO	Rego, Christopher				A	05 Aug 19	
	5.1	19	01 35 26 1.8	Activity Hazard Analysis (AHA) Surveying	CERTIFICATES	GA	RO	Rego, Christopher				A	05 Aug 19	
	9	20	01 35 26 1.8	Activity Hazard Analysis (AHA) Turbidity	CERTIFICATES	GA	RO	Rego, Christopher				A	05 Aug 19	
	6.1	21	01 35 26 1.8	AHA Clearing & Grubbing	CERTIFICATES	GA	RO	Rego, Christopher				A	05 Aug 19	
	7.1	22	01 35 26 1.8	Activity Hazard Analysis (AHA) MOT	CERTIFICATES	GA	RO	Rego, Christopher				A	05 Aug 19	
	8.1	23	01 35 26 1.8	Activity Hazard Analysis (AHA) Tilling	CERTIFICATES	FIO	RO	Rego, Christopher				A	05 Aug 19	
Section 01 50 02 TEMPORARY CONSTRUCTION FACILITY														
	4.2	4	01 50 02 3.8	Contractor's Temporary Facilities	SHOP DRAWINGS	GA						A	31 Jul 19	
Section 01 55 26 TRAFFIC CONTROL														
	1.1	1	01 55 26	Traffic Control Plan	PRECON SUBMTL	GA						A	02 Aug 19	
Section 01 57 20 ENVIRONMENTAL PROTECTION														
	1.2	1	01 57 20	Environmental Protection Plan	PRECON SUBMTL	GA						A	05 Aug 19	
Section 02 22 13 MOVEMENT AND VIBRATION ASSESSMENT														
	3	5	02 22 13	Pre-Construction Structural Survey	PRECON SUBMTL	GA						A	05 Aug 19	
Section 35 30 00 COASTAL CONSTRUCTION														
	1.2	1	35 30 00	Work Plan	PRECON SUBMTL	GA						A	02 Aug 19	



US Army Corps
of Engineers

All Requests for Information

W912EP19C0017 113082 Miami-Dade Surfside Contract A
K3001519

05 Aug 2019

Miami Resident Office

RFI No.	Date Requested Date Received	Date Answered	Requester's Name Answer Prepared by	Mod Required? Change No.	RFI Subject - Information Requested Government Response
RFI-0001	07/01/2019 07/08/2019	07/11/2019	Hector Sevilla Christopher M. Rego, P.E.	N/A N/A	<p>INFORMATION REQUESTED: Staging & Acces Areas Coordinates - Please provide coordinates for the staging and access areas. This will ensures we will not go off site or beyond work limits and detail our site plan more precisely.</p> <p>GOVERNMENT RESPONSE: There are no set coordinates for the access and staging areas indicated in the contract drawings. The hatched areas only indicate the approximate limits as coordinated between USACE, Miami-Dade County and Town of Surfside. Per Contract Specification Section 01 50 02, Paragraph 1.5.1, the final limits of the access areas indicated in the drawings shall be field-determined by the Contracting Officer in coordination with the Local Sponsor and the Contractor. Request that the Continental Heavy Civil Corp inform the USACE Field Office at least 5 days prior mobilization so that those areas can be coordinated per the above referenced contract requirement.</p> <p>APPROVED BY: _____ Christopher M. Rego, P.E., Contracting Officer's Representative</p>
RFI-0002	07/16/2019 07/16/2019	07/18/2019	Hector Sevilla	N/A N/A	INFORMATION REQUESTED: XYZ files - CHC is requesting Surfside Project survey data set as an XYZ file. CHC want to run volume comparisons.



**US Army Corps
of Engineers**®
Jacksonville District

Weekly Project Coordination Meeting Minutes				
Day: Wednesday's		Time: 10:30 AM		
Meeting #:	4	Call -In#	(646) 749-3122	
Meeting Held:	Wednesday, 08/07/2019	Access Code:	707 733 445	
Project:	Beach Erosion Control and Hurricane Protection Project, Surfside Segment, Miami-Dade County, FL	Contract #:	W912EP-19-C-0017	
TEAM MEMBERS: Distribution (D) and Attendance (A) List indicated by "X"				
D	A	Name / Title	Company/ Organization	Email Address
x	x	Ricardo Villet / COO	CHC	rvillet@chcivil.com
x	x	Paul Suellentrop / PM	CHC	psuellentrop@chcgulf.com
x	x	Yunesky Hernandez / Super	CHC	yhernandez@chcivil.com
x	x	Hector Sevilla / QCM	CHC	hsevilla@chcivil.com
x	x	Domenic DeAmicis / SSHO	CHC	ddeamicis07@gmail.com
x		Geoff Reichold	The NDN Co.	Greichold@thendncompanies.com
x		Nestor Rivera / COR	USACE	Nestor.A.Rivera@usace.army.mil
x	x	Christopher Rego / COR	USACE	Christopher.M.Rego@usace.army.mil
x	x	Leo Bastante / COR	USACE	Leopoldo.A.Bastante@usace.army.mil
x		Brian Choate	USACE	Brian.C.Choate@usace.army.mil
x		Michael Neves	USACE	Michael.P.Neves@usace.army.mil
x	x	Erica Skolte	USACE	Erica.A.Skolte@usace.army.mil
x		Timothy Humphrey	USACE	Timothy.G.Humphrey@usace.army.mil
x	x	Piper Austin	USACE	Piper.E.Austin@usace.army.mil
x	x	Troy Mayhew	USACE /CESAJ-EN-GG	Troy.a.mayhew@usace.army.mil
x	x	Guillermo Olmedillo	Town of Surfside	golmedillo@townofsurfsidefl.gov
x	x	Duncan Tavares	Town of Surfside	dtavares@townofsurfsidefl.gov
x		Irina Mocanu	Town of Surfside	imocanu@townofsurfsidefl.gov
x		Lindsay Fast	Town of Surfside	lfast@townofsurfsidefl.gov
x		Lt. J. Healy	TOS Police Dept.	JHealy@townofsurfsidefl.gov
x	x	Julio Yero	TOS Police Dept.	jyero@townofsurfsidefl.gov
x	x	John Bambis	TOS Police Dept.	jbambis@townofsurfsidefl.gov
x	x	Julio Nores	DERM-RER	Julio.Nores@miamidade.gov
x		Libbie McDearmid	Florida DEP	Libbie.McDearmid@FloridaDEP.gov



**US Army Corps
of Engineers** ®
Jacksonville District

x	x	Teal Kawana	MDPR	teal.kawana@miamidade.gov
x	x	Colette Biondi	MDPR	Colette.Biondi@miamidade.gov
x		Carlos Fernandez-Quevedo	MDPR	Carlos.Fernandez-Quevedo@miamidade.gov
x	X	Paul Voight	MDCP-RER	Paul.Voight@miamidade.gov
x		Sarah Thanner	MDCP-RER	Sara.Thanner@miamidade.gov

WEEKLY PROGRESS MEETING MINUTES

1.0 Review minutes from previous progress meeting:

1.1 No changes or corrections to previous meeting.

2.0 Review RMS Contractor Action Item Report:

2.1 Submit daily reports and certified payroll.

3.0 Review work progress since previous meeting:

3.1 CHC under documentation phase, has not mobilized.

3.2 CHC will have the preparatory meeting today at 12:30PM afterwards will be able to start mobilizing this week starting tomorrow, although CHC will only start mobilizing field equipment such as offices, storage facilities and equipment for construction site set up. CHC will not bring in beach fill sand until preparatory meeting is held for the remaining definable feature of work. *Erica Skolte-USACE* asked for clarification that beach clearing & grubbing, and beach fill might actually start tomorrow? *Chris Rego-USACE* responded that, "no", only mobilization of construction trailer, fencing and equipment. *Erica Skolte-USACE* asked an estimated date for possible fill? *Chris Rego-USACE* responded Assume as we get done with the prep meeting, most likely next week. Well shot for remaining prep meeting for Friday and Monday.

4.0 Review current definable feature of work:

4.1 Preparatory Meeting Dates

- Mobilization – 08/07/19
- Vibration Monitoring – 08/07/19

4.2 Tentative Prep Meeting for the following will be held Friday Aug. 09 or Monday Aug. 12

- Clearing & Grubbing
- Turbidity Monitoring
- Surveying
- Maintenance of Traffic/Traffic Control
- Beach Fill

4.3

- Coastal Vegetation Planting - TBD
- Demobilization - TBD



**US Army Corps
of Engineers**®
Jacksonville District

5.0 Review construction project schedule:

- 5.1 No changes to project schedule.
- 5.2 See attached 3-week look ahead.

6.0 Submittal and RFI's:

6.1 Submittals Under Review

- See attached submittals under review log, no submittals are overdue at this time.
- The three critical submittals have been submitted, reviewed and returned approved which allows CHC to move forward.

6.2 Request for Information (RFI's –see attached log):

- No RFI's are pending.

7.0 Review off-site activities

7.1 CHC has not mobilized.

7.2 *Capt. Bambis-PD* Asked in regard to the moving of the office at what time will that start tomorrow. *Paul S.-CHC* we will be out here at 0700 hours; we are not sure at what time exactly we are receiving the office we are awaiting on confirmation. *Guillermo O.-TOS* requested CHC to follow up with tentative time of arrival. *Chris Rego-USACE* noted that the first activity that will happen is the seismic survey will be installing and setting up equipment prior any mobilization.

7.3 *Guillermo O.-TOS* asked if CHC will meet with Town of Surfside to discuss safety? *Paul S.-CHC* Stated that *Duncan T.-TOS* requested and agreed to meet at 1:00PM today at the office of Town of Surfside and the police department will be present as well to talk about site safety, parking issue and any other items. *Paul S.-CHC* noted that in order to get on the road we need escort with PD, will call the Lieutenant. *Capt. Bambis-PD* stated that there will be an officer staged at block of 88th street at 0700 hours.

7.4 *Guillermo O.-TOS* asked *Paul S.-CHC* if he has received any word from Haulover Park? *Paul S* responded that we have not received any phone call. *Guillermo O.-TOS* stated that so far he has spoken with the commissioner, she was going to call the park department; although he will follow up with a phone call after the meeting.

8.0 Review Testing

8.1 CHC has not mobilized testing requirements under submission/review.

9.0 Review Site Safety:

9.1 CHC has not mobilized, although will review and have a safety preparatory meeting for Mobilization & Seismic Surveying Activity Hazard Analysis.

9.2 *Chris Rego-USACE* noted to everyone that once we get going with the project everyone that wants to see the operations and or visit the site, all need to report to the contractor for an orientation for the safety procedure, which requires PPE, safety glasses, hard hat, long pants, safety toed shoes.

10.0 Review / Update Joint Risk Management Register:

10.1 Schedule for review JRM R TBD.



**US Army Corps
of Engineers** ®
Jacksonville District

11.0 Modifications, Changes, Substitutions to the Contract:

11.1 None.

12.0 Other Business:

- 12.1 *Paul S.-CHC* mentioned that CHC is meeting with *Teal K.* the following morning to meet with her team for environmental coordination; we will start Monday for turtle nesting clearance and checking every morning. *Teal K.-USACE concurred*, that will meet tomorrow and that turtle nesting has slowed down and that as of now there's nothing that it's in the way, although will check in on a daily basis. *Chris Rego-USACE* requested to keep him in the loop. *Erica S.-USACE* mentioned that she's working on the news release today and asked *Teal K.* to reconfirm that there's nothing on the way, does that mean that all the nest have been removed and relocated in the entire construction area or just in the area that CHC will be working on the south end? *Teal K.-USACE* stated that the entire area. *Erica S.-USACE* will report that currently the entire area is clear, although the department will be inspecting for nest and check in each morning and construction work will not commence until the area are cleared. *Duncan T-TOS* requested from *Teal K.* the number of how many turtle nests have been relocated, due to that they might get that question on the commission meeting next week. *Teal K.-MDPR* stated that she will provide the information.
- 12.2 *Chris R.-USACE* requested CHC to update the progress map with accurate dates so he can provide it to *Erica S.* so it can be posted on the website. *Erica S.-USACE* mention that she will be out of office from Aug 9-18 and will provide her colleague information to *Chris R.-USACE*.
- 12.3 *Julio N.-DERM RER* asked if the mobilization of the office equipment will be done by the end of this week? *Chris R.-USACE* stated that mobilization will be starting tomorrow. *Julio N. - DERM RER* asked when will the truck hauling start? *Chris R.-USACE* stated that the preparatory meeting for the truck hauling will be on Monday and most like truck hauling will stat shortly after that; will send *Julio N.* an invite for the preparatory meeting.
- 12.4 *David O.-CHC contracted Surveyor* asked Town of Surfside if there's an ordinance on flying drones for photography for project progress photos? *Guillermo O.-TOS* responded that there's no ordinance.

Next Meeting Date: Wednesday, 08/14/19 @ 10:30 A.M.

Location: Conference call

Call In: (646) 749-3122

Access Code: 707 733 445

End of Meeting.

MEETING ADJOURNED – THANK YOU



**US Army Corps
of Engineers** ®
Jacksonville District

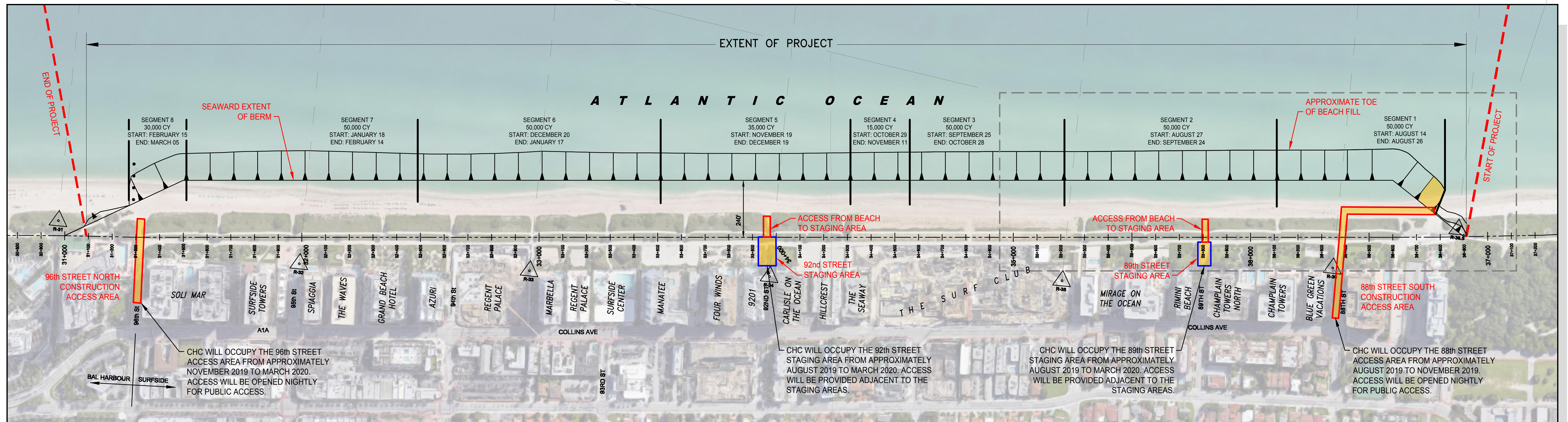
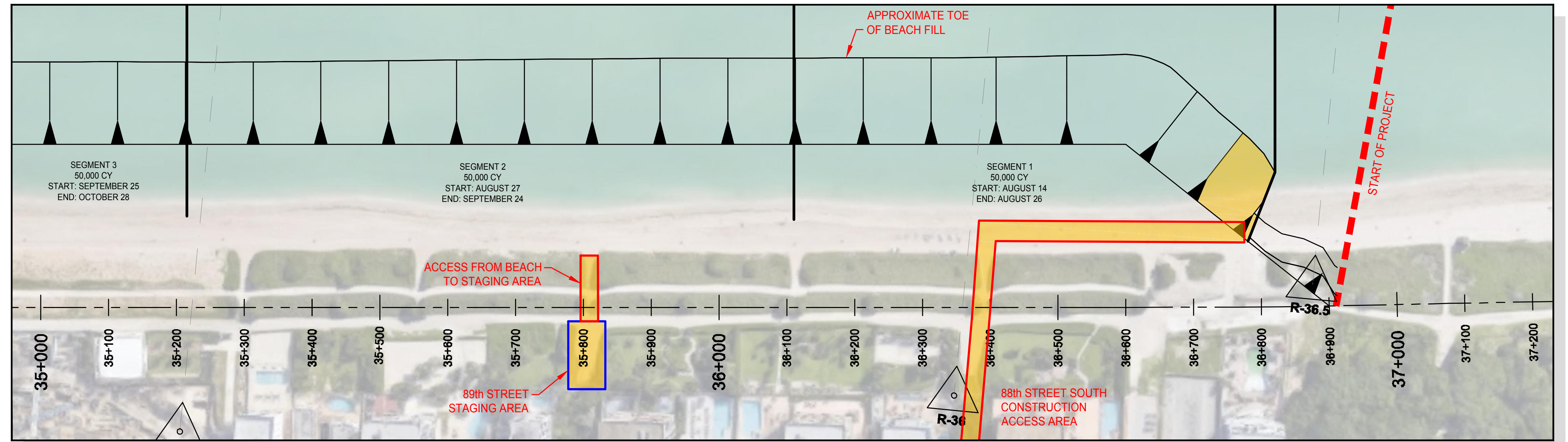
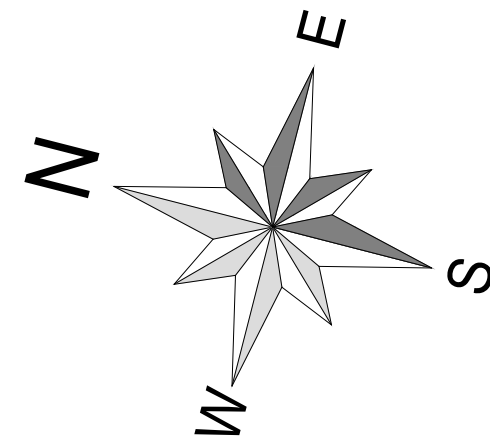
Please feel free to contact any of the following CHC Field personnel for any questions, comments or concerns.

- Paul Suellentrop – Project Manager; Mobile: 561-472-4145
Email: psuellentrop@chcgulf.com
- Hector Sevilla- Quality Control Manager; Mobile: 954-756-5865
Email: hsevilla@chcivil.com
- Yunesky Hernandez- Project Superintendent; Mobile: 786-218-2560
Email: yhernandez@chcivil.com


PROGRESS MAP OVERVIEW

Beach Erosion Control and Hurricane Protection Project,
Miami-Dade County, Florida, Beach Renourishment 2019
Surfside Beach

Last Updated: August 7, 2019



LEGEND	
	START/END OF PROJECT
	DESIGNATED CONSTRUCTION ACCESS
	STAGING AREA
	AREA ACCEPTED BY CONTRACTING OFFICER/ READY FOR PUBLIC USE
	BEACH UNDER CONSTRUCTION
	AREA NOT READY FOR CONSTRUCTION



SUBMITTAL REGISTER (ER 415-1-10)

TITLE AND LOCATION: 113082 Miami-Dade Surfside Contract A-Surfside, FL

DATE: 8/8/2019

CONTRACTOR: Continental Heavy Civil Corp

CONTRACT NUMBER: W912EP19C0017 NA

Activity No.	TRANS MITTAL No.	ITEM No.	SPEC PARAGRAPH No.	DESCRIPTION OF SUBMITTAL	TYPE OF SUBMITTAL	CLASSIFI CATION		REVIEWER	CONTRACTOR SCHEDULE DATES			CONTRACTOR ACTION		GOVERNMENT ACTION	
						FIO, GA, DA, CR, OR S		OFFICE / NAME	SUBMIT NEEDED BY	APPROVAL NEEDED BY	MATERIAL NEEDED BY	CODE	CORPS RECEIVED DATE	CODE	CORPS RETURNED DATE
Section 01 35 26 GOVERNMENTAL SAFETY REQUIREMENTS															
	1.2	1	01 35 26 1.7	Accident Prevention Plan (APP)	PRECON SUBMTL	GA						A	06 Aug 19		
	3.2	17	01 35 26 1.8	Activity Hazard Analysis (AHA) Beach Fil	CERTIFICATES	GA	RO	Rego, Christopher				A	05 Aug 19		
	5.1	19	01 35 26 1.8	Activity Hazard Analysis (AHA) Surveying	CERTIFICATES	GA	RO	Rego, Christopher				A	05 Aug 19		
	9	20	01 35 26 1.8	Activity Hazard Analysis (AHA) Turbidity	CERTIFICATES	GA	RO	Rego, Christopher				A	05 Aug 19		
	8.1	23	01 35 26 1.8	Activity Hazard Analysis (AHA) Tilling	CERTIFICATES	FIO	RO	Rego, Christopher				A	05 Aug 19		
	10	24	01 35 26 1.7	Addendum to APP - Alt SSHO	PRECON SUBMTL	GA	RO	Rego, Christopher				A	06 Aug 19		
Section 01 45 05 DREDGING/BEACH FILL PLACEMENT															
	2	4	01 45 05	Addendum to QCP Alt SSHO	PRECON SUBMTL	GA	RO	Rego, Christopher				A	07 Aug 19		
Section 01 57 20 ENVIRONMENTAL PROTECTION															
	1.2	1	01 57 20	Environmental Protection Plan	PRECON SUBMTL	GA						A	05 Aug 19		
Section 02 22 13 MOVEMENT AND VIBRATION ASSESSMENT															
	3	5	02 22 13	Pre-Construction Structural Survey	PRECON SUBMTL	GA						A	05 Aug 19		



US Army Corps
of Engineers

All Requests for Information

W912EP19C0017 113082 Miami-Dade Surfside Contract A
K3001519

08 Aug 2019

Miami Resident Office

RFI No.	Date Requested Date Received	Date Answered	Requester's Name Answer Prepared by	Mod Required? Change No.	RFI Subject - Information Requested Government Response
RFI-0001	07/01/2019 07/08/2019	07/11/2019	Hector Sevilla Christopher M. Rego, P.E.	N/A N/A	<p>INFORMATION REQUESTED: Staging & Acces Areas Coordinates - Please provide coordinates for the staging and access areas. This will ensures we will not go off site or beyond work limits and detail our site plan more precisely.</p> <p>GOVERNMENT RESPONSE: There are no set coordinates for the access and staging areas indicated in the contract drawings. The hatched areas only indicate the approximate limits as coordinated between USACE, Miami-Dade County and Town of Surfside. Per Contract Specification Section 01 50 02, Paragraph 1.5.1, the final limits of the access areas indicated in the drawings shall be field-determined by the Contracting Officer in coordination with the Local Sponsor and the Contractor. Request that the Continental Heavy Civil Corp inform the USACE Field Office at least 5 days prior mobilization so that those areas can be coordinated per the above referenced contract requirement.</p> <p>APPROVED BY: _____ Christopher M. Rego, P.E., Contracting Officer's Representative</p>
RFI-0002	07/16/2019 07/16/2019	07/18/2019	Hector Sevilla	N/A N/A	INFORMATION REQUESTED: XYZ files - CHC is requesting Surfside Project survey data set as an XYZ file. CHC want to run volume comparisons.



Project: USACE Surfside Project
Location: Miami-Dade County, FL

THREE WEEK LOOK AHEAD SCHEDULE

ACTIVITY ID / KTR	ACTIVITY DESCRIPTION	START: 12-Aug-19																		ITEM COMPLETED - Y/N or O Ongoing	COMMENTS	
		12-Aug-19						12-Aug-19						END: 31-Aug-19								
		12-Aug	13-Aug	14-Aug	15-Aug	16-Aug	17-Aug	19-Aug	20-Aug	21-Aug	22-Aug	23-Aug	24-Aug	26-Aug	27-Aug	28-Aug	29-Aug	30-Aug	31-Aug			
		MONDAY	TUESDAY	WEDNESDAY	THURSDAY	FRIDAY	SATURDAY	MONDAY	TUESDAY	WEDNESDAY	THURSDAY	FRIDAY	SATURDAY	MONDAY	TUESDAY	WEDNESDAY	THURSDAY	FRIDAY	SATURDAY			
	Meetings																					
	Preparatory Meetings for DFOW:																					
	Surveying		X																			At USACE Resident Office @ 1:30PM
	Clearing & Grubbing		X																			
	Beach Fill		X																			
	MOT		X																			
	Env/Turbidity Monitoring		X																			
	Weekly Project Status Meeting				X						X						X					Via Conf Call @ 10:30 AM
A1330	Vibration Control Monitoring	X	X	X	X	X	X	X	X	X	X	X	X	X	X	X	X	X	X	X		
A1310	Mobilization South Access	X	X	X	X	X	X	X	X	X	X	X	X	X	X	X	X	X	X	X		
A1340	Environmental Species Coordination	X																				
A1400	Beach Fill (1st Segment)				X	X	X	X	X	X	X	X	X	X	X	X	X	X	X	X		
A1350	Turbidity Monitoring				X	X	X	X	X	X	X	X	X	X	X	X	X	X	X	X		
	Deliveries																					
	Sweeper (United Rentals)		X																			
	Generator (United Rental)		X																			
	Fuel Tanks (Tropic Oil)		X																			
	Bobs Barricades		X																			
	2nd Office			X																		



US Army Corps
of Engineers®
Jacksonville District

Weekly Project Coordination Meeting Minutes				
Day: Wednesday's		Time: 10:30 AM		
Meeting #:	5	Call -In#	(646) 749-3122	
Meeting Held:	Wednesday, 08/14/2019	Access Code:	707 733 445	
Project:	Beach Erosion Control and Hurricane Protection Project, Surfside Segment, Miami-Dade County, FL	Contract #: FDEP Permit #	W912EP-19-C-0017 0233882-010-JM	
TEAM MEMBERS: Distribution (D) and Attendance (A) List indicated by "X"				
D	A	Name / Title	Company/ Organization	Email Address
x		Ricardo Villet / COO	CHC	rvillet@chcivil.com
x	x	Paul Suellentrop / PM	CHC	psuellentrop@chcgulf.com
x	x	Yunesky Hernandez / Super	CHC	yhernandez@chcivil.com
x	x	Hector Sevilla / QCM	CHC	hsevilla@chcivil.com
x	x	Domenic DeAmicis / SSHO	CHC	ddeamicis07@gmail.com
x		Geoff Reichold	The NDN Co.	Greichold@thendncompanies.com
x	x	Nestor Rivera / COR	USACE	Nestor.A.Rivera@usace.army.mil
x	x	Christopher Rego / COR	USACE	Christopher.M.Rego@usace.army.mil
x		Leo Bastante / COR	USACE	Leopoldo.A.Bastante@usace.army.mil
x		Brian Choate	USACE	Brian.C.Choate@usace.army.mil
x		Michael Neves	USACE	Michael.P.Neves@usace.army.mil
x		Erica Skolte	USACE	Erica.A.Skolte@usace.army.mil
x		Timothy Humphrey	USACE	Timothy.G.Humphrey@usace.army.mil
x		Piper Austin	USACE	Piper.E.Austin@usace.army.mil
x	x	Troy Mayhew	USACE /CESAJ-EN-GG	Troy.a.mayhew@usace.army.mil
x	x	Guillermo Olmedillo	Town of Surfside	golmedillo@townofsurfsidefl.gov
x	x	Duncan Tavares	Town of Surfside	dtavares@townofsurfsidefl.gov
x		Irina Mocanu	Town of Surfside	imocanu@townofsurfsidefl.gov
x		Lindsay Fast	Town of Surfside	lfast@townofsurfsidefl.gov
x	x	Lt. J. Healy	TOS Police Dept.	JHealy@townofsurfsidefl.gov
x		Julio Yero	TOS Police Dept.	jyero@townofsurfsidefl.gov
x	x	John Bambis	TOS Police Dept.	jbambis@townofsurfsidefl.gov
x	x	Julio Nores	DERM-RER	Julio.Nores@miamidade.gov
x		Libbie McDearmid	Florida DEP	Libbie.McDearmid@FloridaDEP.gov



US Army Corps
of Engineers®
Jacksonville District

x		Teal Kawana	MDPR	teal.kawana@miamidade.gov
x	x	Colette Biondi	MDPR	Colette.Biondi@miamidade.gov
x		Carlos Fernandez-Quevedo	MDPR	Carlos.Fernandez-Quevedo@miamidade.gov
x		Paul Voight	MDCP-RER	Paul.Voight@miamidade.gov
x	x	Sarah Thanner	MDCP-RER	Sara.Thanner@miamidade.gov
x	x	Kelly Stance	Precision Measurements	

WEEKLY PROGRESS MEETING MINUTES

1.0 Review minutes from previous progress meeting:

1.1 No changes or corrections to previous meeting.

2.0 Review RMS Contractor Action Item Report:

2.1 Submit daily reports and certified payroll.

3.0 Review work progress since previous meeting:

3.1 Ag 8th CHC mobilized to project site. Setting up fencing, pedestrian walkway, signs.

3.2 Aug 12th CHC held preparatory meeting for the following FOW:

- Clearing & Grubbing
- Turbidity Monitoring
- Surveying
- Maintenance of Traffic/Traffic Control
- Beach Fill

3.3 Currently CHC continues to set up temporary facilities (includes delivery of equipment, storage and miscellaneous item to complete temporary facility set up.

3.4 Periodic project site inspection and site walk through by USACE.

4.0 Review current definable feature of work:

4.1 Mobilization: Continue to receive equipment

4.2 Clearing & Grubbing: Clearing areas for truck access; removing monuments, ropes, post, relocated the Eruv in order to protect and main access for haul access.

4.3 Env./Turbidity Monitoring: Start of monitoring today, although no actual fill taking place; CHC will provide report on a daily basis.

4.4 MOT: Install MOT and pedestrian signs according to the approved submittals.

4.5 Will start to clear grub at the access haul.



**US Army Corps
of Engineers** ®
Jacksonville District

5.0 Review construction project schedule:

- 5.1 See attached 3-week look ahead.
- 5.2 CHC has rescheduled for beach fill trucking to start Monday Aug 19th. Continue to clear today and tomorrow and on Friday Aug 16th CHC will have (2) trucks in place to perform dry run simulating sand placement to make sure the MOT and safety is in full effect. *Duncan Tavares-TOS* asked if there's going to be any activities on Saturday? *Paul S.-CHC* stated that we will have very little activity on Saturday.

6.0 Submittal and RFI's:

- 6.1 Submittals Under Review
 - See attached submittals under review log, no submittals are overdue at this time.
- 6.2 **Request for Information** (RFI's –see attached log):
 - No RFI's are pending.

7.0 Review off-site activities:

- No offsite activities.

8.0 Review Testing

- 8.1 CHC commenced Turbidity monitoring as of today, NDN will perform dry run of collecting samples and make notes of conditions.

9.0 Review Site Safety:

- 9.1 *Domenic D-CHC SSHO*: See attached deficiency list items, contractor currently has made and/or making corrections since. Held safety meeting in the morning with the whole CHC crew went over overall safety conditions and addressed noted issues and is ongoing. *Chris R.-USACE* mentioned that MOT and all the signs, barricades, flagging personnel shall be on place following MOT and pedestrian plan.
- 9.2 *Cpt. Bambis-TOSPD* mentioned that the roadway of 88th and 96th street vehicles need to be off the roadway, there was a pick-up truck blocking both lanes and being utilized as a desk work area, which interferes with ingress and egress of the condominium, need to make sure vehicles do not station as such.

10.0 Review / Update Joint Risk Management Register:

- 10.1 Schedule for review JRMR TBD.

11.0 Modifications, Changes, Substitutions to the Contract:

- 11.1 None.



**US Army Corps
of Engineers** ®
Jacksonville District

12.0 Other Business:

12.1 Chris R.-USACE mentioned that they are receiving the progress map and Erica S. has been posting them on the social media and other outlets for public notifications to keep updates.

12.2 Duncan T.-TOS asked is there would be any notification if the trucks will be scheduled to arrive on Monday Aug. 19th? CHC stated that notification will be sent out by Sunday afternoon.

Next Meeting Date: Wednesday, 08/21/19 @ 10:30 A.M.

Location: Conference call

Call In: (646) 749-3122

Access Code: 707 733 445

End of Meeting.

MEETING ADJOURNED – THANK YOU

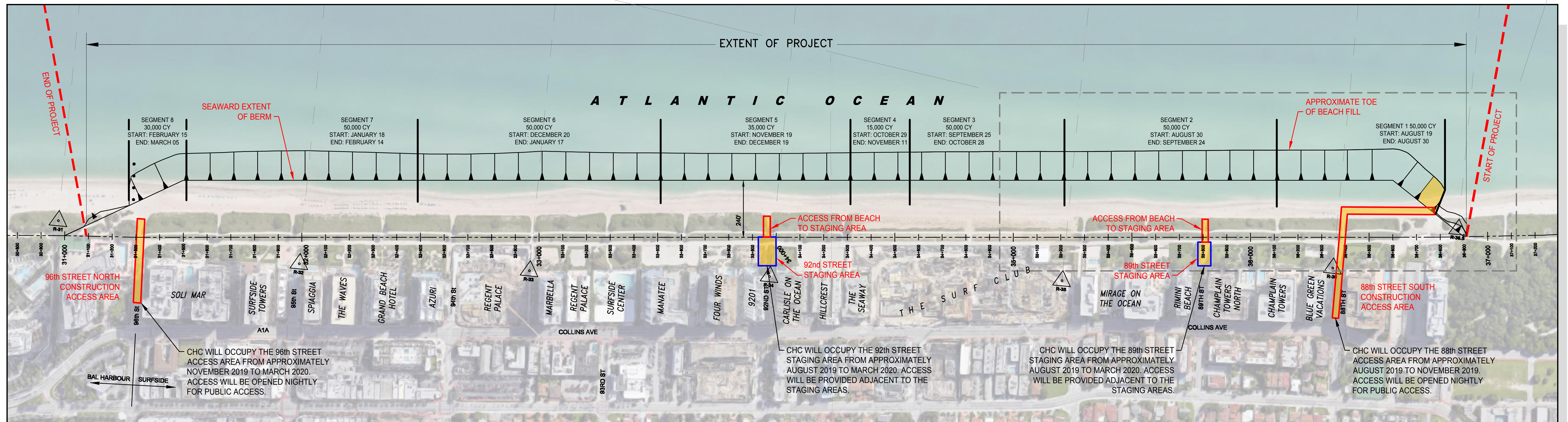
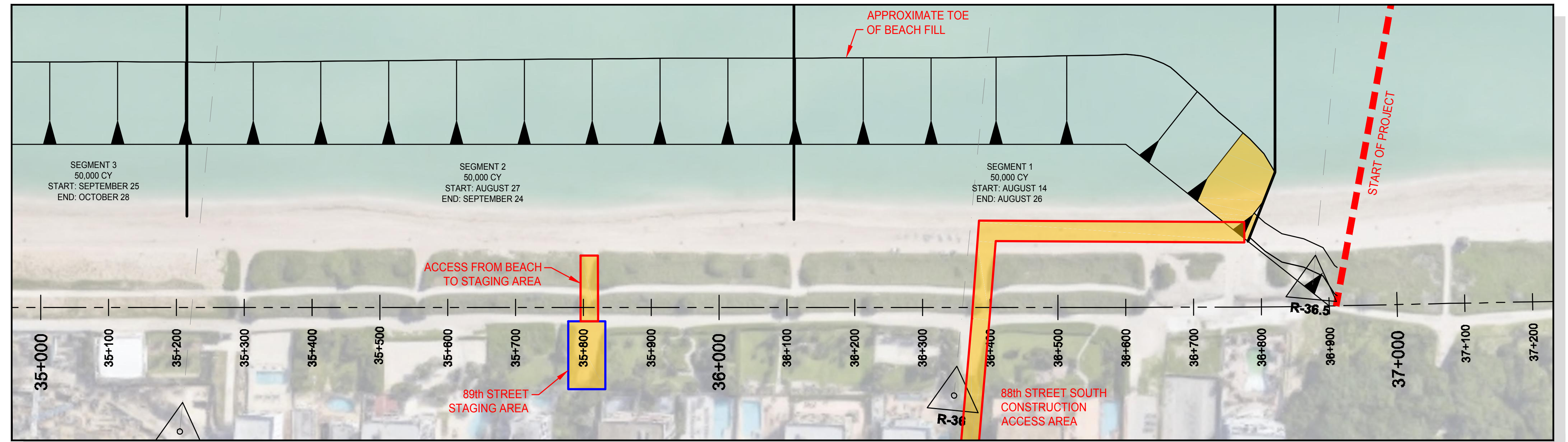
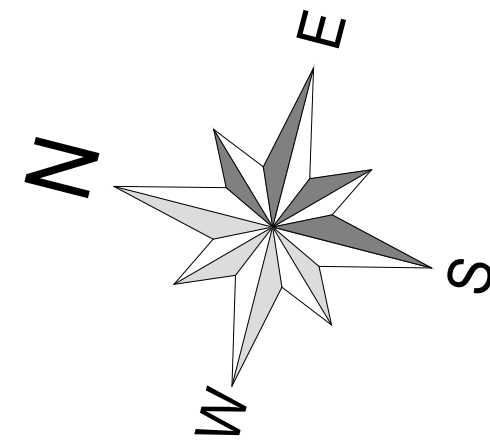
Please feel free to contact any of the following CHC Field personnel for any questions, comments or concerns.

- Paul Suellentrop – Project Manager; Mobile: 561-472-4145
Email: psuellentrop@chcgulf.com
- Hector Sevilla- Quality Control Manager; Mobile: 954-756-5865
Email: hsevilla@chcivil.com
- Yunesky Hernandez- Project Superintendent; Mobile: 786-218-2560
Email: yhernandez@chcivil.com


PROGRESS MAP OVERVIEW

Beach Erosion Control and Hurricane Protection Project,
Miami-Dade County, Florida, Beach Renourishment 2019
Surfside Beach

Last Updated: August 14, 2019



LEGEND	
	START/END OF PROJECT
	DESIGNATED CONSTRUCTION ACCESS
	STAGING AREA
	AREA ACCEPTED BY CONTRACTING OFFICER/ READY FOR PUBLIC USE
	BEACH UNDER CONSTRUCTION
	AREA NOT READY FOR CONSTRUCTION



SUBMITTAL REGISTER (ER 415-1-10)

TITLE AND LOCATION: 113082 Miami-Dade Surfside Contract A-Surfside, FL

DATE: 8/14/2019

CONTRACTOR: Continental Heavy Civil Corp

CONTRACT NUMBER: W912EP19C0017 NA

Activity No.	TRANS MITTAL No.	ITEM No.	SPEC PARAGRAPH No.	DESCRIPTION OF SUBMITTAL	TYPE OF SUBMITTAL	CLASSIFI CATION	REVIEWER	CONTRACTOR SCHEDULE DATES			CONTRACTOR ACTION		GOVERNMENT ACTION		
						FIO, GA, DA, CR, OR S	OFFICE / NAME	SUBMIT NEEDED BY	APPROVAL NEEDED BY	MATERIAL NEEDED BY	CODE	CORPS RECEIVED DATE	CODE	CORPS RETURNED DATE	
Section 01 35 26 GOVERNMENTAL SAFETY REQUIREMENTS															
	1.2	1	01 35 26 1.7	Accident Prevention Plan (APP)	PRECON SUBMTL	GA						A	06 Aug 19		
	10	24	01 35 26 1.7	Addendum to APP - Alt SSHO	PRECON SUBMTL	GA	RO	Rego, Christopher				A	06 Aug 19		
Section 01 45 05 DREDGING/BEACH FILL PLACEMENT															
	2	4	01 45 05	Addendum to QCP Alt SSHO	PRECON SUBMTL	GA	RO	Rego, Christopher				A	07 Aug 19		
Section 01 57 20 ENVIRONMENTAL PROTECTION															
	1.2	1	01 57 20	Environmental Protection Plan	PRECON SUBMTL	GA						A	05 Aug 19		
Section 02 22 13 MOVEMENT AND VIBRATION ASSESSMENT															
	3	5	02 22 13	Pre-Construction Structural Survey	PRECON SUBMTL	GA						A	05 Aug 19		



US Army Corps
of Engineers

All Requests for Information

W912EP19C0017 113082 Miami-Dade Surfside Contract A
K3001519

14 Aug 2019

Miami Resident Office

RFI No.	Date Requested Date Received	Date Answered	Requester's Name Answer Prepared by	Mod Required? Change No.	RFI Subject - Information Requested Government Response
RFI-0001	07/01/2019 07/08/2019	07/11/2019	Hector Sevilla Christopher M. Rego, P.E.	N/A N/A	<p>INFORMATION REQUESTED: Staging & Acces Areas Coordinates - Please provide coordinates for the staging and access areas. This will ensures we will not go off site or beyond work limits and detail our site plan more precisely.</p> <p>GOVERNMENT RESPONSE: There are no set coordinates for the access and staging areas indicated in the contract drawings. The hatched areas only indicate the approximate limits as coordinated between USACE, Miami-Dade County and Town of Surfside. Per Contract Specification Section 01 50 02, Paragraph 1.5.1, the final limits of the access areas indicated in the drawings shall be field-determined by the Contracting Officer in coordination with the Local Sponsor and the Contractor. Request that the Continental Heavy Civil Corp inform the USACE Field Office at least 5 days prior mobilization so that those areas can be coordinated per the above referenced contract requirement.</p> <p>APPROVED BY: _____ Christopher M. Rego, P.E., Contracting Officer's Representative</p>
RFI-0002	07/16/2019 07/16/2019	07/18/2019	Hector Sevilla	N/A N/A	INFORMATION REQUESTED: XYZ files - CHC is requesting Surfside Project survey data set as an XYZ file. CHC want to run volume comparisons.



US Army Corps
of Engineers

Deficiency Items Issued - by All

W912EP19C0017 113082 Miami-Dade Surfside Contract A
K3001519

14 Aug 2019

Miami Resident Office

Item Number	Description	Location	Status	Date Issued	Age (days)
QA-00001	Chain link fencing at the staging areas is not grounded per Contract Specification Section 01 50 02, paragraph 3.8.3.	Staging Area	Not Reported Corrected	13 Aug 2019	1
QA-00002	Project, safety sign, and bulletin board have not been set up per Contract Specification Section 01 50 02, paragraph 3.3.	Access/Stage	Not Reported Corrected	13 Aug 2019	1
QA-00003	Fire extinguisher by fuel tank does not have an annual inspection per EM 385-1-1, paragraph 09.F.01.a	89th Staging	Not Reported Corrected	13 Aug 2019	1
QA-00004	Front end loader Cat 924k (460-103) had a fire extinguisher that did not have a annual inspection per EM 385-1-1, paragraph 09.F.01.a.	89th Staging	Not Reported Corrected	13 Aug 2019	1
QA-00005	Operators of loader or UTVs did not have qualifications/designation on them nor did the Contractor have a list of operators designated to operate equipment. This does not comply with EM 385-1-1, paragraph 18.A.02.	Project Site	Not Reported Corrected	13 Aug 2019	1
QA-00006	Toilet facilities did not have water or hand sanitizer per EM 385-1-1, paragraph 02.E.01.b.	89th Staging	Not Reported Corrected	13 Aug 2019	1
QA-00007	Contractor set up orange safety fencing on the beach at the 88th Street Access; however, did not post warning signs as required per EM 385-1-1, Paragraph 04.A.04.b.	88th Access	Not Reported Corrected	13 Aug 2019	1
QA-00008	Contractor is not maintaining a AHA signature log for on going DFOW, per Contract Specification Section 01 35 26, Paragraph 1.8.2.	Project Site	Not Reported Corrected	13 Aug 2019	1



US Army Corps
of Engineers®
Jacksonville District

Weekly Project Coordination Meeting Minutes				
Day: Wednesday's		Time: 10:30 AM		
Meeting #:	6	Call -In#	(646) 749-3122	
Meeting Held:	Wednesday, 08/21/2019	Access Code:	707 733 445	
Project:	Beach Erosion Control and Hurricane Protection Project, Surfside Segment, Miami-Dade County, FL	Contract #: FDEP Permit #	W912EP-19-C-0017 0233882-010-JM	
TEAM MEMBERS: Distribution (D) and Attendance (A) List indicated by "X"				
D	A	Name / Title	Company/ Organization	Email Address
x		Ricardo Villet / COO	CHC	rvillet@chcivil.com
x		Paul Suellentrop / PM	CHC	psuellentrop@chcgulf.com
x		Yunesky Hernandez / Super	CHC	yhernandez@chcivil.com
x	X	Hector Sevilla / QCM	CHC	hsevilla@chcivil.com
x	X	Domenic DeAmicis / SSHO	CHC	ddeamicis07@gmail.com
x	X	Geoff Reichold	The NDN Co.	Greichold@thendncompanies.com
x		Nestor Rivera / COR	USACE	Nestor.A.Rivera@usace.army.mil
x	x	Christopher Rego / COR	USACE	Christopher.M.Rego@usace.army.mil
x	x	Leo Bastante / COR	USACE	Leopoldo.A.Bastante@usace.army.mil
x		Brian Choate	USACE	Brian.C.Choate@usace.army.mil
x		Michael Neves	USACE	Michael.P.Neves@usace.army.mil
x		Erica Skolte	USACE	Erica.A.Skolte@usace.army.mil
x		Timothy Humphrey	USACE	Timothy.G.Humphrey@usace.army.mil
x		Piper Austin	USACE	Piper.E.Austin@usace.army.mil
x		Troy Mayhew	USACE /CESAJ-EN-GG	Troy.a.mayhew@usace.army.mil
x	X	Guillermo Olmedillo	Town of Surfside	golmedillo@townofsurfsidefl.gov
x	X	Duncan Tavares	Town of Surfside	dtavares@townofsurfsidefl.gov
x		Irina Mocanu	Town of Surfside	imocanu@townofsurfsidefl.gov
x		Lindsay Fast	Town of Surfside	lfast@townofsurfsidefl.gov
x	X	Lt. J. Healy	TOS Police Dept.	JHealy@townofsurfsidefl.gov
x		Julio Yero	TOS Police Dept.	jyero@townofsurfsidefl.gov
x		John Bambis	TOS Police Dept.	jbambis@townofsurfsidefl.gov
x		Julio Nores	DERM-RER	Julio.Nores@miamidade.gov
x		Libbie McDearmid	Florida DEP	Libbie.McDearmid@FloridaDEP.gov



**US Army Corps
of Engineers**®
Jacksonville District

x	x	Teal Kawana	MDPR	teal.kawana@miamidade.gov
x	x	Colette Biondi	MDPR	Colette.Biondi@miamidade.gov
x		Carlos Fernandez-Quevedo	MDPR	Carlos.Fernandez-Quevedo@miamidade.gov
x	x	Paul Voight	MDCP-RER	Paul.Voight@miamidade.gov
x		Sarah Thanner	MDCP-RER	Sara.Thanner@miamidade.gov
X	X	Kelli Stamm	Precision Measurements	kstamm@precisionmeasurements.com

WEEKLY PROGRESS MEETING MINUTES

1.0 Review minutes from previous progress meeting:

- 1.1 No changes or corrections to previous meeting.

2.0 Review RMS Contractor Action Item Report:

- 2.1 Submit daily reports and certified payroll.
- 2.2 Uploaded project schedule SDEF

3.0 Review work progress since previous meeting:

- 3.1 Completed setting up temporary facilities, MOT, Pedestrian.
- 3.2 Completed clearing & grubbing at 88th street for the haul road access.
- 3.3 Held a practice run on Friday Aug. 16th with empty trucks simulating and preparing for actual truck haul.
- 3.4 Start placing material on Monday Aug 19th.

4.0 Review current definable feature of work:

- 4.1 Mobilization: Completed.
- 4.2 Clearing & Grubbing: Clearing areas for truck access at 88th access road completed.
- 4.3 Vibration Monitoring: No issues; continuing monitoring 24/7.
- 4.4 Environmental. /Turbidity Monitoring:
 - Contractor receives daily Turtle Nesting clearance notification prior start of each workday. No delays this week.
 - Daily environmental and turbidity monitoring; CHC have not encounter with any issues. Official turbidity monitoring started this Monday, sampling results are below 29 NTU's.
 - *Geoff Reichold-NDN* asked for clarification; if the turtle nest that was found 20 ft south of the project area was a clear area? *Colette B.-MDPR* advised that the entire area was clear through out city of surfside, and the turtle nest was not in the project zone.
- 4.5 Beach Fill (Truck Haul): Started to haul in beach fill on Monday Aug 19th
 - 258 Truck Loads up to date (average goal is between 120-150)
 - 5,799.11 Tons as of 08-20-19 end of day.



**US Army Corps
of Engineers** ®
Jacksonville District

- CHC will start moving material creating the template for segment-1 at the southern end at the point of start of project.
- *Lt. J Healy-TOS PD* advised that they haven't seen any issues regarding traffic, although some trucks are turning left on 87th terrace which is not ideal. *Hector S. CHC-* will address with the dispatcher in regard to the trucks to make sure they come down 88th street and not any other street and keep staying on the center lane.

5.0 Review construction project schedule:

- 5.1 See attached 3-week look ahead.
- 5.2 Continue to haul material to segment -1 from Sta 36+800 to 36+100 expect to complete 100 ft beach berm template 36+800 to 36+600 or USACE survey and acceptance on Wednesday Aug. 28th. Chris Rego-USACE stated that upon completion of the survey and the survey comes back acceptable, a scheduled walkthrough later on the week with contractor, USACE and/or all affiliated stakeholders.
- 5.3 CHC will most likely not haul material this coming Saturday, if that changes a notification will be submitted.

6.0 Submittal and RFI's:

- 6.1 Submittals Under Review
 - See attached submittals under review log, no submittals are overdue at this time.
- 6.2 Request for Information (RFI's –see attached log):
 - No RFI's are pending.

7.0 Review off-site activities:

- Employee parking & staging site for trucking at Haulover Park; trucks arrive and are dispatch to project site.

8.0 Review Environmental/Required Testing:

- 8.1 NDN samples turbidity twice a day and make notes of conditions daily.
- 8.2 CHC visually inspect and takes samples of delivered beach fill to confirm compliance. No issues up to date. Samples are being stored on on-site storage and each sample are labeled.

9.0 Review Site Safety & Deficiencies:

- 9.1 Domenic D-CHC SSHO review weekly safety briefings and deficiencies.
- 9.2 Police Escort: No issues reported, CHC continues to use escort for scheduled equipment delivery.
- 9.3 Zero incidents since project site, spotters' direct pedestrians throughout the access route.
- 9.4 Chris Rego-USCE mentioned that there's sand on the main road exiting 88th street. CHC to stay on top of keeping the roads clean. CHC constantly use the sweeper to remove sand from the road.



**US Army Corps
of Engineers** ®
Jacksonville District

9.5 Duncan T.-TOS provided feed back that had two complains:

- 1. Resident is having issue with 87th park, which is not Town of Surfside jurisdiction and confusing with Surfside project. TOS trying to align the compliant with Miami Beach.
- 2. One resident complained about the sand being dark, TOS mentioned that they will provide information regarding the sand. *Chris R.-USACE* advised that the sand meets the state requirements for the color and quality and that the contractor makes visual inspection to make sur the sand complies. Also, to note that the sand is arriving damp (wet) so it looks darker, although when its starts drying up and placing you will see the difference. Guillermo O.-TOS mentioned that he was on site this morning and made observation and you can see the difference when it starts drying. Two residents has approached and congratulated on the project.

10.0 Review / Update Joint Risk Management Register:

10.1 Schedule for review JRMR TBD, contractor has draft version.

11.0 Modifications, Changes, Substitutions to the Contract:

11.1 None.

12.0 Other Business:

Next Meeting Date: Wednesday, 08/28/19 @ 10:30 A.M.

Location: Conference call

Call In: (646) 749-3122

Access Code: 707 733 445

End of Meeting.

MEETING ADJOURNED – THANK YOU

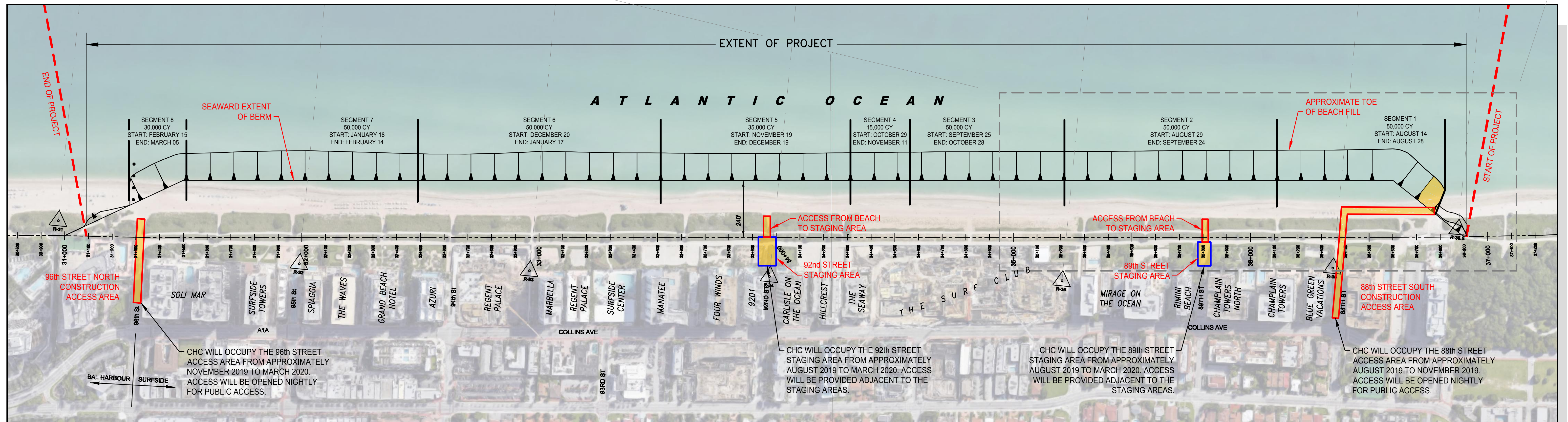
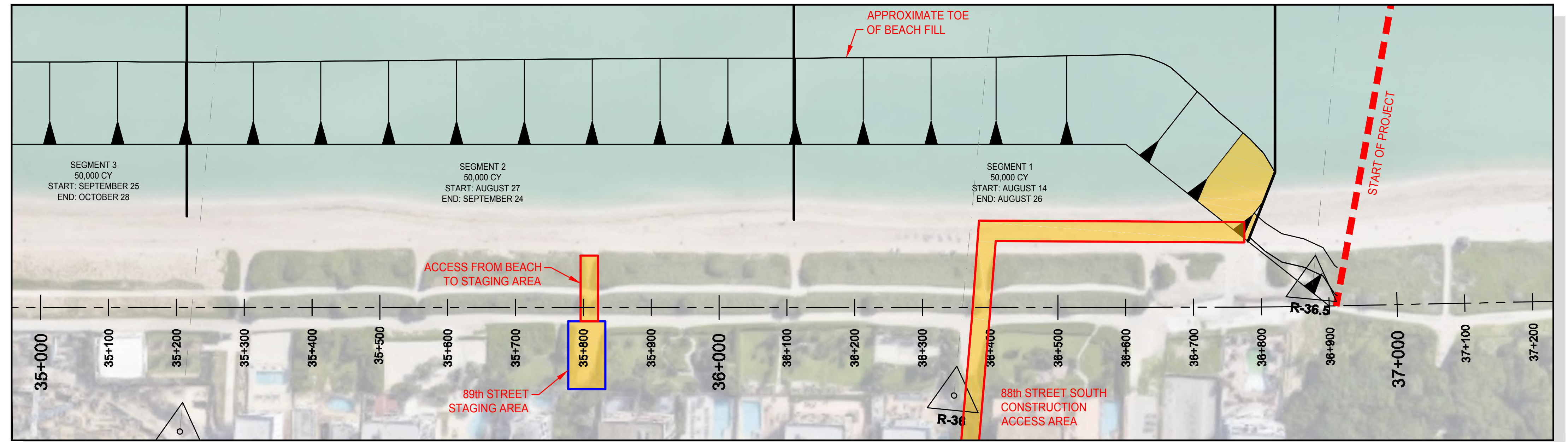
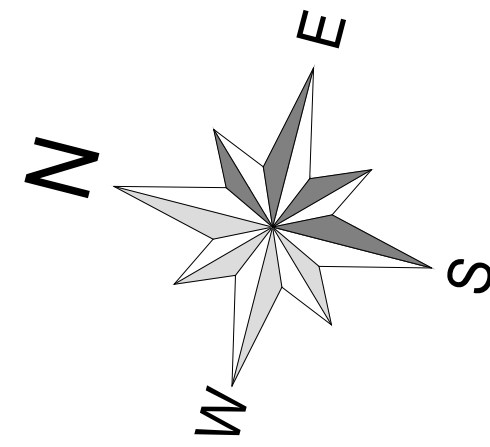
Please feel free to contact any of the following CHC Field personnel for any questions, comments or concerns.

- Paul Suellentrop – Project Manager; Mobile: 561-472-4145
Email: psuellentrop@chcgulf.com
- Hector Sevilla- Quality Control Manager; Mobile: 954-756-5865
Email: hsevilla@chcivil.com
- Yunesky Hernandez- Project Superintendent; Mobile: 786-218-2560
Email: yhernandez@chcivil.com


PROGRESS MAP OVERVIEW

Beach Erosion Control and Hurricane Protection Project,
Miami-Dade County, Florida, Beach Renourishment 2019
Surfside Beach

Last Updated: August 21, 2019



LEGEND	
	START/END OF PROJECT
	DESIGNATED CONSTRUCTION ACCESS
	STAGING AREA
	AREA ACCEPTED BY CONTRACTING OFFICER/ READY FOR PUBLIC USE
	BEACH UNDER CONSTRUCTION
	AREA NOT READY FOR CONSTRUCTION





Project: USACE Surfside Project
 Location: Miami-Dade County, FL

THREE WEEK LOOK AHEAD SCHEDULE

Current + 2 Weeks

ACTIVITY ID / KTR	ACTIVITY DESCRIPTION	START: 19-Aug-19														END: 7-Sep-19							ITEM COMPLETED - Y/N or O Ongoing	COMMENTS
		19-Aug	20-Aug	21-Aug	22-Aug	23-Aug	24-Aug	26-Aug	27-Aug	28-Aug	29-Aug	30-Aug	31-Aug	2-Sep	3-Sep	4-Sep	5-Sep	6-Sep	7-Sep					
		MONDAY	TUESDAY	WEDNESDAY	THURSDAY	FRIDAY	SATURDAY	MONDAY	TUESDAY	WEDNESDAY	THURSDAY	FRIDAY	SATURDAY	MONDAY	TUESDAY	WEDNESDAY	THURSDAY	FRIDAY	SATURDAY					
	Meetings																							
	Preparatory Meetings for DFWO:																							
	Non Scheduled																							
	Weekly Project Status Meeting			X						X					X					Via Conf Call @ 10:30 AM				
A1330	Vibration Control Monitoring	X	X	X	X	X	X	X	X	X	X	X	X	X	X	X	X	X						
A1340	Environmental/Turbidity Monitoring	X	X	X	X	X	X	X	X	X	X	X	X	X	X	X	X	X						
A1400	Beach Fill Segment 1: STA 36+800 to 36+100	X	X	X	X	X	X	X	X															
A1406	Post Construction Survey Segment 1 Sta 36+800 to 36+600									X														
A1406	Beach Tilling Segment 1									X														
A1410	Beach Fill Segment 2										X	X	X	X	X	X	X	X						
	Deliveries																							
	(1) John Deere 750-Dozer		X																	Swap Out JD 450 to JD 750				

SUBMITTAL REGISTER (ER 415-1-10)

TITLE AND LOCATION: 113082 Miami-Dade Surfside Contract A-Surfside, FL

DATE: 8/21/2019

CONTRACTOR: Continental Heavy Civil Corp

CONTRACT NUMBER: W912EP19C0017 NA

Activity No.	TRANS MITTAL No.	ITEM No.	SPEC PARAGRAPH No.	DESCRIPTION OF SUBMITTAL	TYPE OF SUBMITTAL	CLASSIFI CATION	REVIEWER	CONTRACTOR SCHEDULE DATES			CONTRACTOR ACTION		GOVERNMENT ACTION		
						FIO, GA, DA, CR, OR S	OFFICE / NAME	SUBMIT NEEDED BY	APPROVAL NEEDED BY	MATERIAL NEEDED BY	CODE	CORPS RECEIVED DATE	CODE	CORPS RETURNED DATE	
Section 01 35 26 GOVERNMENTAL SAFETY REQUIREMENTS															
	1.2	1	01 35 26 1.7	Accident Prevention Plan (APP)	PRECON SUBMTL	GA						A	06 Aug 19		
	10	24	01 35 26 1.7	Addendum to APP - Alt SSHO	PRECON SUBMTL	GA	RO	Rego, Christopher				A	06 Aug 19		
Section 01 45 05 DREDGING/BEACH FILL PLACEMENT															
	2	4	01 45 05	Addendum to QCP Alt SSHO	PRECON SUBMTL	GA	RO	Rego, Christopher				A	07 Aug 19		
Section 01 50 02 TEMPORARY CONSTRUCTION FACILITY															
	4.3	4	01 50 02 3.8	Contractor's Temporary Facilities	SHOP DRAWINGS	GA						A	16 Aug 19		
Section 01 57 20 ENVIRONMENTAL PROTECTION															
	2	6	01 57 20	Addendum to EPP Env-Turbidity Monit Tech	PRECON SUBMTL	GA	RO	Rego, Christopher				A	20 Aug 19		
Section 02 22 13 MOVEMENT AND VIBRATION ASSESSMENT															
	3	5	02 22 13	Pre-Construction Structural Survey	PRECON SUBMTL	GA						A	05 Aug 19		



All Requests for Information

21 Aug 2019

US Army Corps
of Engineers

W912EP19C0017 113082 Miami-Dade Surfside Contract A
K3001519

Miami Resident Office

RFI No.	Date Requested Date Received	Date Answered	Requester's Name Answer Prepared by	Mod Required? Change No.	RFI Subject - Information Requested Government Response
RFI-0001	07/01/2019 07/08/2019	07/11/2019	Hector Sevilla Christopher M. Rego, P.E.	N/A N/A	<p>INFORMATION REQUESTED: Staging & Acces Areas Coordinates - Please provide coordinates for the staging and access areas. This will ensures we will not go off site or beyond work limits and detail our site plan more precisely.</p> <p>GOVERNMENT RESPONSE: There are no set coordinates for the access and staging areas indicated in the contract drawings. The hatched areas only indicate the approximate limits as coordinated between USACE, Miami-Dade County and Town of Surfside. Per Contract Specification Section 01 50 02, Paragraph 1.5.1, the final limits of the access areas indicated in the drawings shall be field-determined by the Contracting Officer in coordination with the Local Sponsor and the Contractor. Request that the Continental Heavy Civil Corp inform the USACE Field Office at least 5 days prior mobilization so that those areas can be coordinated per the above referenced contract requirement.</p> <p>APPROVED BY: _____ Christopher M. Rego, P.E., Contracting Officer's Representative</p>
RFI-0002	07/16/2019 07/16/2019	07/18/2019	Hector Sevilla Christopher M. Rego, P.E.	N/A N/A	<p>INFORMATION REQUESTED: XYZ files - CHC is requesting Surfside Project survey data set as an XYZ file. CHC want to run volume comparisons.</p> <p>GOVERNMENT RESPONSE: As requested, attached are the xyz files for the information indicated in the contract drawings as well as the survey report. Note that these files were used for the design of the project and are not considered the pre-construction topographic surveys as identified in Contract Specification Section 01 22 00, Paragraph 1.5.1.2.a. It is highly likely that conditions have changed since the survey was conducted in April 2018.</p> <p>APPROVED BY: _____ Christopher M. Rego, P.E., Contracting Officer's Representative</p>



US Army Corps
of Engineers

All Requests for Information

W912EP19C0017 113082 Miami-Dade Surfside Contract A
K3001519

21 Aug 2019

Miami Resident Office

RFI No.	Date Requested Date Received	Date Answered	Requester's Name Answer Prepared by	Mod Required? Change No.	RFI Subject - Information Requested Government Response
RFI-0003	08/15/2019 08/16/2019	08/16/2019	Ricardo Villet Christopher M. Rego, P.E.	N/A N/A	<p>INFORMATION REQUESTED: Stabilization Mats - Upon completion of the clearing and grubbing activities, it has become apparent that the hard pack conditions will not be sufficient to provide a stable driving base that the trucks will not get stuck. CHC would like to request a variance to the plans and specs to allow for the placement of the stabilization mats east of the ECL on a condition that will allow for the mats to remain in place overnight. CHC understand that measures must be put into place to serve as protection to the potential for nesting sea turtles. CHC proposes to establish a silt fence perimeter around the mats that will be placed east of the ECL, the silt fence will be installed nightly to a minimum depth of one foot below sand surface. A five foot gap in the silt fence will be placed at the west extent of the fence to allow for public access. A figure illustrating the proposed layout for the 88th Street Access is attached. Product specifications for the stabilization mats are also attached.</p> <p>GOVERNMENT RESPONSE: There is no request for information in this RFI. The Contractor is requesting a variation in regards to the requirements for the Contractor's temporary facilities and an RFI is not the manner in which to do so. The Contractor needs to follow the procedures in Contract Specification Section 01 33 00, Paragraph 1.12.6, identify what the variation being requested is and why the Government should accept it. Furthermore, the mats were addressed in the Government's response to Transmittal No. 01 50 02-4.1 "Contractor's Temporary Facilities" returned on 19 July 2019 (see attached returned 4025 and comments) and in the subsequent re-submittal the Contractor's plan did not utilize mats. If the Contractor seeks a request for a variation, they will need to make sure all the items addressed in the referenced transmittal comments above area addressed.</p> <p>Lastly, for future RFI's, ensure that the information being requested is entered under the "Information Requested" section and that the recommendation is included under the "Contractor's Recommendation" section.</p> <p>APPROVED BY: _____ Christopher M. Rego, P.E., Contracting Officer's Representative</p>



US Army Corps
of Engineers

Deficiency Items Issued - by QA

21 Aug 2019

W912EP19C0017 113082 Miami-Dade Surfside Contract A
K3001519

Miami Resident Office

Item Number	Description	Location	Status	Date Issued	Age (days)
QA-00009	The office trailers and storage containers have not been tied down per EM 385-1-1, Paragraph 04.A.03.	Staging Area	Not Reported Corrected	20 Aug 2019	1
QA-00010	Since the first day of fill being brought to the project site, the USACE representative has had to inform the contractor of excess soil and dust being build up on the public road beyond the hardpack on 88th street and being tracked on to travel lanes and shoulder Collins Ave heading north. This does not comply with EM 385-1-1, Paragraph 04.B.13 and 04.B.14, and Contract Specification Section 01 55 26, Paragraph 3.1.3.	88th Access	Not Reported Corrected	20 Aug 2019	1

TOWN OF SURFSIDE, FLORIDA
 MONTHLY BUDGET TO ACTUAL SUMMARY
 FISCAL YEAR 2018/2019
 As of JULY 31, 2019
 83% OF YEAR EXPIRED (BENCHMARK)

Agenda Item #

Page

1 of 3

Agenda Date: **September 10, 2019**

GOVERNMENTAL FUNDS	ACTUAL	ANNUAL BUDGET	% BUDGET
GENERAL FUND - 001			
REVENUE	\$ 15,307,061	\$ 16,622,251	92%
EXPENDITURES	10,223,404	\$ 16,622,251	62%
Net Change in Fund Balance	5,083,657		
Fund Balance-September 30, 2018 (Audited)	10,902,050 ^A		
Fund Balance-July 31, 2019 (Reserves)	<u>\$ 15,985,707</u>		
TOURIST RESORT FUND - 102			
REVENUE	\$ 3,261,208	\$ 2,940,500	111%
EXPENDITURES	2,237,759	\$ 2,940,500	76%
Net Change in Fund Balance	1,023,449		
Fund Balance-September 30, 2018 (Audited)	356,313		
Fund Balance-July 31, 2019 (Reserves)	<u>\$ 1,379,762</u>		
POLICE FORFEITURE FUND - 105			
REVENUE	\$ 12,720	\$ 113,800	11%
EXPENDITURES	67,154	\$ 113,800	59%
Net Change in Fund Balance	\$ (54,434)		
Fund Balance-September 30, 2018 (Audited)	159,527		
Fund Balance-July 31, 2019 (Reserves)	<u>\$ 105,093</u>		
TRANSPORTATION SURTAX FUND - 107			
REVENUE	\$ 118,267	\$ 231,262	51%
EXPENDITURES	198,503	\$ 231,262	86%
Net Change in Fund Balance	(80,236)		
Fund Balance-September 30, 2018 (Audited)	263,292		
Fund Balance-July 31, 2019 (Reserves)	<u>\$ 183,056</u>		
BUILDING FUND - 150			
REVENUE	\$ 772,117	\$ 1,427,535	54%
EXPENDITURES	1,022,839	\$ 1,427,535	72%
Net Change in Fund Balance	(250,722)		
Fund Balance-September 30, 2018 (Audited)	2,760,673		
Fund Balance-July 31, 2019 (Reserves)	<u>\$ 2,509,951</u>		
CAPITAL PROJECTS FUND - 301			
REVENUE	\$ 922,384	\$ 1,470,000	63%
EXPENDITURES	254,677	\$ 1,470,000	17%
Net Change in Fund Balance	667,707		
Fund Balance-September 30, 2018 (Audited)	2,158,902		
Fund Balance-July 31, 2019 (Reserves)	<u>\$ 2,826,609</u>		

NOTES:

* Many revenues for July 2019 are received in subsequent months (timing difference) and are recorded on a cash basis in the month received.

A. Includes \$2,000,000 available for hurricane/emergencies. The balance of \$8,902,050 is unassigned fund balance (reserves).

PROPRIETARY FUNDS	ACTUAL	ANNUAL BUDGET	% BUDGET
-------------------	--------	---------------	----------

WATER & SEWER FUND - 401

REVENUE	\$ 3,295,256	\$ 3,807,941	87%
EXPENDITURES	2,301,461	\$ 3,807,941	60%
Change in Net Position	993,795		
Unrestricted Net Position-September 30, 2018 (Audited)	(2,546,398)		
Unrestricted Net Position-July 31, 2019 (Reserves)	<u>\$ (1,552,603) B</u>		

MUNICIPAL PARKING FUND - 402

REVENUE	\$ 1,204,078	\$ 1,219,000	99%
EXPENDITURES	926,818	\$ 1,219,000	76%
Change in Net Position	277,260		
Unrestricted Net Position-September 30, 2018 (Audited)	943,315		
Unrestricted Net Position-July 31, 2019 (Reserves)	<u>\$ 1,220,575</u>		

SOLID WASTE FUND - 403

REVENUE	\$ 1,549,547	\$ 1,910,182	81%
EXPENDITURES	1,398,143	\$ 1,910,182	73%
Change in Net Position	151,404		
Unrestricted Net Position-September 30, 2018 (Audited)	601,201		
Unrestricted Net Position-July 31, 2019 (Reserves)	<u>\$ 752,605</u>		

STORMWATER FUND - 404

REVENUE	\$ 470,087	\$ 753,064	62%
EXPENDITURES	356,462	\$ 753,064	47%
Change in Net Position	113,625		
Unrestricted Net Position-September 30, 2018 (Audited)	3,203,878		
Unrestricted Net Position-July 31, 2019 (Reserves)	<u>\$ 3,317,503</u>		

FLEET MANAGEMENT FUND - 501

REVENUE	\$ 1,009,548	\$ 1,237,057	82%
EXPENDITURES	590,415	\$ 1,237,057	48%
Change in Net Position	419,133		
Unrestricted Net Position-September 30, 2018 (Audited)	-		
Unrestricted Net Position-July 31, 2019 (Reserves)	<u>\$ 419,133</u>		

NOTES:(con't)

- B. The Unrestricted Net Position of (\$1,552,603) reflects an improvement over the September 30, 2018, Unrestricted Net Position deficit of (\$2,546,398). The FY2018 net improvement to Unrestricted Net Position was \$502,181.



Jason D. Greene, Finance Director



Guillermo Olmedillo, Town Manager

Town of Surfside
Net Funds Historical Balances
Period 2015 - July 2019

FUND	9/30/2015	9/30/2016	9/30/2017	9/30/2018	7/31/2019	CAGR ^(a)
General	\$ 5,905,726	\$ 7,368,408	\$ 8,460,802	\$ 10,902,050	\$ 15,985,707	22.7%
Tourist Resort	339,396	363,407	469,880	356,313	1,379,762	1.6%
Police Forfeiture	113,431	141,755	164,933	159,527	105,093	12.0%
Transportation Surtax	440,662	354,264	388,363	263,292	183,056	-15.8%
Building	-	-	1,742,910	2,760,673	2,509,951	25.9%
Capital Projects	182,903	1,154,352	576,122	2,158,902	2,826,609	127.7%
Water & Sewer	(2,705,871)	(2,827,890)	(3,048,579)	(2,546,398)	(1,552,603)	-2.0%
Municipal Parking	1,089,165	1,111,941	811,013	943,315	1,220,575	-4.7%
Solid Waste	340,391	245,941	429,743	601,201	752,605	20.9%
Stormwater	4,051,768	3,392,370	3,264,379	3,203,878	3,317,503	-7.5%
Fleet Management	-	-	-	-	419,133	N/A
Total	\$ 9,757,571	\$ 11,304,548	\$ 13,259,566	\$ 18,802,753	\$ 27,147,391	29.2%

(a) - CAGR stands for Compound Average Growth Rate, and is a useful measure of growth over multiple time periods. It represents the growth rate of a Fund Balance from the initial time value to the ending balance if you assume that the fund has been compounding over a time period.