



## **TOWN MANAGER'S REPORT**

**FEBRUARY 11, 2020**

### **COMMUNITY PROGRAMS / INITIATIVES / ENHANCEMENTS**

- I. SEE CLICK FIX REPORT – Attachment “A”**
- II. SOCIAL MEDIA (NEXTDOOR) REPORT – Attachment “B”**
- III. DEVELOPMENT APPLICATION PROCESS (2009 – PRESENT) – Attachment “C”**
- IV. DOWNTOWN VISION ADVISORY COMMITTEE APPOINTMENTS MEMORANDUM – Attachment “D”**
- V. CLIMATE CHANGE AND ENVIRONMENTAL CHALLENGES – Attachment “E”**
- VI. BEACH RENOURISMENT PROJECT STATUS UPDATE**

Town Administration has been participating in Weekly Project Coordination meetings. As of January 8, 2020, there have been four meetings: 1/15/2020, 1/22/2020, 1/29/2020 and 2/5/2020.

Attached are the minutes from the meetings held on 1/8/2020, 1/15/2020 and 1/22/2020 – Attachment “F”

### **VII. TOWN DEPARTMENTS**

#### ***Code Compliance Division***

**A. Code Violation Cases:** As of January 29, 2020, the total number of active, open cases being managed is 157; of these cases, 57 cases are still under investigation and are working towards compliance; 13 cases are on-hold; 10 cases are in the Special Master hearing queue; 3 cases are in the post-hearing status; 4 cases have pending liens, 36 code cases have been issued liens and remain unpaid, and 34 service cases have

been issued liens and remain unpaid. Properties with unpaid liens are sent reminder letters on a semi-annual basis.

**B. Collected Civil Penalty Fines:** Unresolved code compliance cases accrue fines until the code violation is resolved. After the violation is abated, then the property owners are notified to remit the fine amount due. In many cases, the fine amount is either paid, resolved via a settlement agreement, or referred to the Town's Special Master for a hearing and ruling on the fine amount due.

The following is a summary by fiscal year of the fine amounts collected by the Town:

- FY 19/20: Through January 29, 2020, 59 cases have paid/settled for a total collection of \$79,050.
- FY 18/19: 143 cases paid/settled for a total collection of \$35,654.
- FY 17/18: 92 cases paid/settled for a total collection of \$29,576.
- FY 16/17: 117 cases paid/settled for a total collection of \$40,842.
- FY 15/16: 152 cases paid/settled for a total of \$137,282

### ***Finance Department***

Monthly Budget to Actual Summary as of November 30, 2019 – *Attachment "G"*

### ***Parks and Recreation Department***

- Parks and Recreation Projects Timeline – *Attachment "H"*
- Resident Wish List for the 96th Street Park – *Attachment "I"*

### ***Planning and Zoning***

A. *9430 Collins Avenue* - Eden Surfside, LLC has submitted a site plan amendment to demolish and rebuild the existing historic structure. The applicant has received permission from the Miami-Dade Historic Board for this request. The applicant must amend the site plan if they are to receive permits for this request. Amending a site plan requires a recommendation from the Planning and Zoning Board and approval from the Town Commission. The application was heard by the Planning and Zoning Board on January 30, 2020 and will be scheduled for an upcoming Town Commission hearing.

B. *8926 Collins Avenue* - Arte has submitted a variance to encroach into the east landscape buffer to accommodate the FPL vault. The application was heard by the Planning and Zoning Board on January 30, 2020 and is scheduled for the February 11<sup>th</sup>, 2020 Town Commission meeting.

***Police Department******A. Police Department Statistics (January 1 – January 25, 2020)***

- Traffic Citations – 317
- Parking Citations – 689
- Arrests – 7
- Dispatch Events – 1,469
- Incident/Crime Reports - 61
- Suspicious Person Checks – 20

***B. January Significant Incidents/Events***

- On January 24, 2020 at 0926 hours, a suspicious/unattended suitcase was located behind shrubbery on the south side of Young Israel Synagogue by security personnel during a perimeter check of the building estimating the suitcase was placed there between 0530 hours and 0925 hours. Young Israel security supervisors evacuated the building. The Miami-Dade Police Department Bomb Unit responded to the scene deeming the item (luggage) safe determining it only contained personal items probably belonging to a homeless person and was impounded by Surfside PD. The streets adjacent to Young Israel were closed to vehicular and pedestrian traffic. Police Officers from the Bal Harbour and Bay Harbor Islands Police Departments assisted in re-routing traffic in a planned and efficient manner. A situational and traffic advisory was disseminated, Miami-Dade County transit was advised reference re-routing busses, and Miami-Dade Fire Department was on scene and advised reference traffic patterns. The traffic on 96<sup>th</sup> Street was impacted for approximately 1.5 hours. Various media outlets responded to the scene and a news helicopter was observed in the area.
- On January 27, 2020 at 0658 hours, a call was received in reference to a suspicious/unattended item (Laptop computer) located on the east-side of the Shul Synagogue on a ledge adjacent to the sidewalk. Security personnel provided video depicting a male subject leaving the item at the location several hours earlier. The Shul security supervisors evacuated the building including the construction crew working on a project on the north-end of the property. The Federal Bureau of Investigation (FBI) Bomb Squad responded and declared the item safe. The streets adjacent to The Shul were closed to vehicular and pedestrian traffic. Officers from the Bal Harbour, Bay Harbor Islands and Miami Beach Police Departments assisted in re-routing traffic in a planned and efficient manner. The item was impounded by Surfside PD. A situational and traffic advisory was disseminated by Town of Surfside Administration. The re-routing of traffic was impacted for approximately 2.0 hours starting at approximately 0830 hours. A media helicopter was observed in the area

and several requests for information were received. Homeland Security was advised regarding the investigation. The subject was located and interviewed by Homeland Security in conjunction with Surfside detectives and deemed not to be a threat.

### ***C. Traffic Survey Summary Reports – Attachment “J”***

Traffic Survey Summary Reports contain 24 hour a day vehicle counts, speeds and exact times from data generated by our Speed Radar Trailer deployed at various locations in the single-family residential area (88<sup>th</sup> St and Byron Avenue, 9500 Block of Byron Avenue, 9200 Block of Bay Drive, and 9300 Block of Bay Drive).

Officers routinely focus on patrolling the single-family residential neighborhood for all matters and regularly conduct traffic stops when violations are witnessed. Citations are written and verbal warnings are issued on a consistent basis.

### ***D. Law Enforcement Officer Foundation (LEO) Awards Finalist***

Parking Enforcement Officer Josue Castro has been selected as a finalist for the prestigious 2020 Miami-Dade County Law Enforcement Officer Foundation (LEO) Awards. The winners will be chosen at the awards ceremony on March 7, 2020 at Trump National Doral. Congratulations Josue and best of luck!

### ***E. Police Events***

- The Surfside Police Department will host a community blood drive on February 19<sup>th</sup> from 10:30 a.m. – 1:00 p.m. in the Town Hall municipal parking lot.
- The Surfside Police Department will host a Mobile Department of Motor Vehicles event for residents to apply for and renew their driver's licenses on February 20<sup>th</sup> from 10:00 a.m. to 2:00 p.m. in the Commission Chambers.
- The monthly Bike with the Chief is February 26, 2020 at Town Hall at 4:00 p.m.
- Coffee with the Cops is February 27, 2020, at Starbucks at 10:00 a.m.

### ***F. Traffic Mitigation Program Status Report***

Public safety is the number one priority for the Town of Surfside. Along with public safety, quality of life is a focus of the Town. One element that impacts both public safety and quality of life is traffic. Traffic has increased significantly in recent years on Collins Avenue and Harding Avenue regionally as well as locally in Surfside. These roadways are major north/south thoroughfares for vehicles to avoid I-95 and Biscayne Boulevard traffic congestion. Lane closures at developments in Surfside and neighboring jurisdictions add to this traffic overcrowding. Drivers have learned they can avoid the backup on Collins Avenue and Harding Avenue by traveling west into the residential neighborhoods. There are no sidewalks in the single-family home areas of Surfside and



with many families and children who play, walk and bike on the streets, traffic mitigation strategies are continuous for the Town Commission and Staff in our goal to keep Surfside safe and enjoyable. In order to accomplish our goals Staff works in partnership with the State of Florida Department of Transportation and Miami-Dade County authorities who have jurisdiction over the roads in Surfside. The following chart illustrates and tracks the progress of this ongoing effort.

#	TIMEFRAME	INITIATIVES	STATUS	UPDATE(S)
<b>Short Term (0 – 6 months)</b>				
1.		Loop Detector Installation	In progress	<p>CGA was authorized to move forward with the preparation of the bid documents for the traffic loops at three signalized intersections along Harding Avenue. CGA will need to provide updated scope of services and fee in order to provide traffic counts and traffic analysis at subject intersections (before and after traffic analysis) per commission request at 05-09-17 meeting.</p> <p>The east Stop Bar at 93 Street &amp; Harding Avenue will be moved back.</p> <p>On 8-8-2017, CGA submitted its additional service agreement for completing the before and after traffic analysis at the signalized intersections along Harding Avenue that new traffic loops are being installed. At the Commission meeting where the Post Design Services contract was approved, the Mayor and Commission asked if CGA could do a before and after analysis in order to evaluate the change in traffic operations at these subject intersections. The traffic counts are currently scheduled for the 29th, 30th or 31st of August (second week of regular school).</p> <p>Loop detectors have been approved for Harding Avenue at 88<sup>th</sup>, 93<sup>rd</sup> and 94<sup>th</sup> Streets.</p> <p>On 11-3-2017, CGA submitted for review and approval Work Authorization No. 106 for Surfside Traffic Signal Modification – Traffic Analysis. The scope of the project includes Pre – Post Construction Analysis of four intersections on Harding Avenue at 88<sup>th</sup>, 93<sup>rd</sup>, 94<sup>th</sup> and 95<sup>th</sup> Streets. Total cost not to exceed \$14,200.62.</p> <p>On 1-29-2018, a Traffic Signal Modification Mandatory Pre-Bid Opening was held at 10:30 a.m. The Assistant Town Manager,</p>

				<p>CGA, Public Works and Police Department representatives attended. No bidders attended.</p> <p>On March 8, 2018, a Traffic Signal Modification Mandatory Pre-Bid Opening was held at 2:00 p.m. The Town has received two bids. The Public Works Department and CGA are evaluating the bids. Once the bids are evaluated and ranked, Town staff will present their recommendation for final bid selection and award to the Town Commission.</p> <p>In a letter dated April 16, 2018, reference Town of Surfside Traffic Signal Modifications ITB No. 2018-01 and CGA Project No. 15-8083, CGA Director of Construction Engineering, Robert McSweeney, provided an analysis of the two bids received for the Surfside Traffic Signal Modification Project and recommendation for award of Contract. Under Power Corp. was the apparent low bidder with a Base Bid of \$109,045.23. Upon review, they found the bid is complete and appropriate for the proposed work. In keeping with the Town to award a Contract to the most responsible and responsive bidder whose bid is in conformance with the Bidding Documents and is in the best interest of the Town, they recommend that the Town of Surfside award the contract for the referenced project to Under Power Corp.</p> <p>At the 6-12-2018 Commission Meeting, the Town Commission voted to approve the recommendation from CGA awarding the contract to Under Power Corp. The project is moving forward pending CGA Notice to Proceed and required permitting.</p> <p>CGA has collected traffic counts and completed intersection analysis at the Harding Avenue and 88th Street, Harding Avenue and 93rd Street, Harding Avenue and 94th Street and Harding Avenue and 95th Street intersections. Next step is to complete new traffic counts and intersection analysis once the traffic loops at all four intersections have been installed. This traffic analysis will be summarized in a memorandum.</p>
--	--	--	--	---

				<p>Public Works Department and CGA held a pre-con meeting. Contractor applied for County permit. A Notice to Proceed (NTP) will be given when contractor has permit. 30 to 45 days for completion after start.</p> <p>On 8-8-2018, the awarded contractor, Under Power Corporation, submitted the following permit applications to Miami Dade County: Permit No. 2018006371 – Harding Av &amp; 88 St Permit No. 2018006374- Harding Ave &amp; 93 St Permit No. 2018006373 – Harding Ave &amp; 94 St</p> <p>On 8-21-2018, Miami-Dade Traffic Engineering Division provided comments on their already approved plans. They had asked for one of the pedestrian signal phases to be modified.</p> <p>On 8-22-2018, Under Power Corporation picked up 18 revised signed and sealed sets from CGA.</p> <p>On 8-23-2018, the revised plans were submitted to the County for permitting by the contractor. It seems that the County has a 12-day turn-around for these permits. Bob McSweeney has been keeping track of the County's review time and the contractor has kept CGA informed every step of this process.</p> <p>For Harding Avenue and 95<sup>th</sup> Street, CGA received an email from David Hayes (Miami-Dade County) stating that they could not sign-off on the project because they needed revised plans to reflect the same pedestrian phase modifications requested at 88<sup>th</sup> Street, 93<sup>rd</sup> Street, and 94<sup>th</sup> Street. Revised plans for Harding Avenue and 95<sup>th</sup> Street will be submitted to Miami-Dade County on 8-27-2018.</p> <p>Under Power Corp., project manager Guillermo Vado, left the company on 09-14-18, and the new project manager is Eddie Macias e.macias@underpowercorp.com.</p> <p>GCA contacted FDOT Operations concerning the Construction Agreement renewal and loop material revision, and were</p>
--	--	--	--	---

				<p>referred to the FDOT Permits Department. GCA have a call/message into them, and will advise as to any potential delay once we have more information.</p> <p>On 11-27-18 a meeting was conducted with Town Administration, Public Works, Police Department, and CGA regarding the Loop Detector Installation. It was determined that the project can commence on 12-10-2018 and the work hours will be 8:00 AM – 6:00 PM, Monday-Friday. The Police Department will provide personnel to assist with lane closures. The contractor, Under Power Corp., was contacted and advised to provide a construction schedule, work plan narrative, and MOTs regarding the program prior to commencing work.</p> <p>Loop Detector installation work began the week of 12-17-2018 and FDOT advised that the contractor has a 90-day window to complete the work. Traffic advisories were emailed to residents and posted on the Town website regarding the construction work and anticipated lane closures on Harding Avenue.</p> <p>FDOT halted the installation to obtain additional permits. They were not able to perform directional drilling at the intersections. FDOT and the Town have a scheduled meeting on Thursday 01-31-2019 to discuss the new project timeline.</p> <p>As of February 2019, due to unforeseen field conditions encountered by Contractor, loop detection project construction drawings are being revised. The revised drawings will be submitted to FDOT for re-permitting since the changes require trenching of roadway. Engineer of Record is currently working on construction drawings for re-submittal.</p> <p>According to the Town Public Works Department we are awaiting a cost on the Change Order.</p> <p>In April 2019, Public Works advised that an RFP will have to be re-issued as the contractor has withdrawn from the project.</p>
--	--	--	--	--

				<p>The Loop Detectors are a discussion item for the November 2019 Commission Meeting.</p> <p>The Loop Detectors were a discussion item for the November 2019 Commission Meeting. <b><u>Commissioner Kaukin commented on the traffic impact on the intersection of 94<sup>th</sup> Street and Harding Avenue. Town Manager Olmedillo suggested engaging with FDOT regarding the loop detector project and obtain a cost share partnership. The Town Manager stated he will contact FDOT and report back to the Commission.</u></b></p> <p><b><u>FDOT retained Tindale-Oliver &amp; Associates, Inc. to design a pushbutton project to install the requested vehicle detectors (loops) along SR A1A/Harding Ave. at the following locations:</u></b></p> <ul style="list-style-type: none"> <li>• <b><u>93<sup>rd</sup> Street</u></b></li> <li>• <b><u>94<sup>th</sup> Street</u></b></li> <li>• <b><u>95<sup>th</sup> Street</u></b></li> </ul> <p><b><u>A FDOT representative advised that the installation will tentatively start sometime around summer of 2020.</u></b></p>
2.		Install a crosswalk at 90 <sup>th</sup> Street & Harding Avenue (north side) and 89 <sup>th</sup> Street & Harding Avenue (north side)	Open	<p>FDOT agreed to reconsider installing a traffic signal at the location, pending study (count). The Town installed traffic delineators designed to allow a left turn only onto Harding Avenue, preventing vehicles from traveling westbound across the intersection.</p> <p>The 200 block of 90<sup>th</sup> Street has been converted to one-way traffic eastbound only. This new traffic pattern has eliminated the hazard of vehicles traveling west across Harding Avenue at 90<sup>th</sup> Street where a curve hindered line of sight for drivers.</p> <p>No Turn on Red signage has been installed at 90<sup>th</sup> Street &amp; Collins Avenue for vehicles traveling eastbound in the 200 block of 90<sup>th</sup> Street.</p> <p>Crosswalk markings (Thermoplastic) installation will be performed in February 2019.</p>

				<p>Crosswalk markings (Thermoplastic) installation was delayed until March 2019 to allow the new pavement to properly cure.</p> <p>Crosswalk markings (Thermoplastic) installation was completed at the 89<sup>th</sup> Street &amp; Harding Avenue (north side) location in March 2019. The Crosswalk markings (Thermoplastic) installation at 90<sup>th</sup> Street &amp; Harding Avenue (north side) is still pending with no definitive date set.</p>
3.		Install a crosswalk at 92nd Street & Collins Avenue (FDOT Project)	Open	<p>Based on citizen concerns, the Town Administration contacted FDOT regarding the installation of a crosswalk at 92<sup>nd</sup> Street and Collins Avenue to enhance pedestrian safety for Town residents and hotel guests of the Residence Inn by Marriott Hotel.</p> <p>Town Public Works contacted FDOT for an update on this project on 09-23-2019, and was advised that the project is approved under FDOT Project #FM 250629-5-32-01 and is awaiting project funding.</p>
4.		Evaluate Sidewalk Options	Open	Town Commission approved a motion to continue to evaluate pedestrian safety options in Surfside.
5.		<b>Collins Ave and Harding Ave. Request for additional speed limit signs &amp; pavement markings within Town of Surfside. FDOT CTP 2018-03-0031</b>	<b><u>Closed</u></b>	<p>Per Arturo Patulot, Traffic Operations D6, Florida Department of Transportation (FDOT) 305-470-5303, <a href="mailto:arturo.patulot@dot.state.fl.us">arturo.patulot@dot.state.fl.us</a>:</p> <p>FDOT Traffic Operations office conducted a field review along the subject roadway segment from 88<sup>th</sup> to 96<sup>th</sup> streets both NB and SB directions and has decided to install five (5) additional posted speed limit signs 30 MPH and three (3) sets of pavement markings 30 MPH for better exposure and driver's compliance at the following locations:</p> <p><i>Collins Avenue facing Northbound traffic</i>  Two (2) additional 30 MPH speed limit signs (Right &amp; Left of roadway) and 30 MPH pavement markings north of 90<sup>th</sup> Street  One (1) additional 30 MPH speed limit sign (Right of roadway) north of 92<sup>nd</sup> Street  Two (2) additional 30 MPH speed limit signs (Right &amp; Left of roadway) north of 94<sup>th</sup> Street</p> <p><i>Harding Avenue facing Southbound traffic</i></p>

				<p>30 MPH pavement markings for the three lanes across from existing speed limit sign south of 96<sup>th</sup> Street</p> <p>30 MPH pavement markings for the three lanes across from existing speed limit signs south of 92<sup>nd</sup> Street</p> <p>The proposed improvements will be completed by FDOT maintenance when workload and schedule permit. No anticipated completion dates were provided.</p> <p>FDOT was notified by email for an update on the status and Public Works is awaiting their response.</p> <p>Town Public Works advised that FDOT confirmed that a work order has been completed and pending a start date for the work.</p> <p><u>Town Public Works Administration contacted FDOT on 09-23-2019, and obtained the following update from Arturo Patulot (FDOT Traffic Operations D6):</u></p> <ul style="list-style-type: none"> <li>• <u>FDOT traffic service request (TSR #87-0033-18) with the FDOT maintenance office is being processed and they will be expediting the implementation of the proposed improvements for Surfside on A1A</u></li> <li>• <u>The FDOT contractor is scheduled to start installing the pavement markings and signage the first week of October 2019.</u></li> </ul> <p>FDOT began installing the pavement markings and signage the week of October 21, 2019.</p> <p>As of November 2019, the status of the pavement markings is as follows:</p> <ol style="list-style-type: none"> <li>1. 9500 Block of Harding (Completed)</li> <li>2. 9300 Block of Harding (Completed)</li> <li>3. 9100 Block of Harding (Completed)</li> <li>4. 9000 Block of Collins (Completed)</li> <li>5. 9200 Block of Collins (Not Completed)</li> <li>6. 9400 Block of Collins (Not Completed)</li> </ol>
--	--	--	--	--


				<b><u>FDOT Supervisor, Ramon Sierra, advised the Surfside Public Works Department that all signs and markings for the project have been completed.</u></b>
6.		New Speed Bumps	Closed	<p>New speed bumps have been installed at the following locations:</p> <ul style="list-style-type: none"> <li>• 8900 block of Abbott Avenue</li> <li>• 9100 block of Abbott Avenue</li> <li>• 9300 block of Abbott Avenue</li> <li>• 9500 block of Byron Avenue (second speed bump)</li> </ul> <p>November/December 2018: new speed bump location in the 9400 block of Abbott Avenue being evaluated.</p> <p>The location of the speed bump was determined and installation scheduled for February 2019.</p> <p>During February 2019, new speed bumps were installed at the following locations:</p> <ul style="list-style-type: none"> <li>• 9300 block of Abbott Avenue</li> <li>• 9400 block of Abbott Avenue</li> <li>• 9500 block of Carlyle Avenue</li> </ul> <p>New speed bumps implementation is being evaluated for the 8800 block of Carlyle Avenue.</p> <p>In May 2019, a speed bump was installed in the 8800 block of Carlyle Avenue.</p> <p>On October 23, 2019 one speed bump was removed from 88<sup>th</sup> Street due to its proximity to an existing stop sign.</p>
7.		Stop Signs in Surfside checked for compliance with Miami-Dade County regulations.	Closed	During September 2019, Town Public Works personnel checked and adjusted all stop signs in Town to ensure that they were upright, and were in compliance with the 7 foot height per Miami-Dade County regulations.
8.		Pedestrian Crosswalk Safety at the 93 <sup>rd</sup> Street and	Closed	Based on citizen concerns and traffic crash data, the Town Manager and the Police Department initiated the following actions to enhance pedestrian safety at the crosswalk

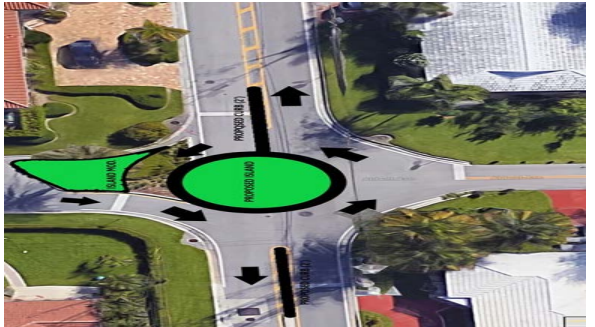


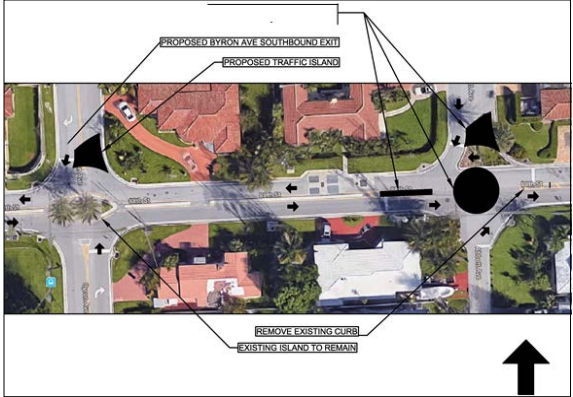
		Collins Avenue Crosswalk		<p>located at 93rd Street and Collins Avenue that is used to primarily access the Town's Community Recreational Center.</p> <p>In June 2019, the Town Manager met with Florida State Senator Jason Pizzo, Kevin J. Thibault (Secretary of Transportation), Miami-Dade County Commissioner Sally Heyman, and Jim Wolfe (Secretary of District 6, Florida DOT) and he presented the safety issues regarding the pedestrian crossing at 93rd Street and Collins Avenue and sought input and recommendations to mitigate those concerns.</p> <p>The Police Department conducted on-going proactive traffic details in the 9200 block of Collins Avenue targeting speeding vehicles and vehicles running the red light. Additionally, the Police Department partnered with FDOT representatives to conduct a pedestrian safety educational awareness day that included the 93rd Street and Collins Avenue intersection and pedestrian crossing to educate citizens and provide safety tips.</p> <p>The Police Department contacted both FDOT and the Miami-Dade Traffic Department of Transportation and Public Works Traffic Signals and Signs Division Administration to request that the timing of the traffic signal at 93rd Street and Collins Avenue be increased to allow additional time for pedestrians to cross Collins Avenue for eastbound and westbound travel. This effort was successful and the County agreed to increase the pedestrian crossing time by an additional 3 seconds which was implemented on August 27, 2019. The pedestrian walk time now reflects a minimum of 7 seconds prior to the 16 second countdown timer of the flashing "DON'T WALK" notification, providing pedestrians a total of 23 seconds of crossing time.</p> <p>Isis Sotolongo, FDOT Bike and Pedestrian Traffic Specialist II-District Traffic Operations Division, sent an email to Town</p>
--	--	--------------------------	--	---

				<p>Manager Olmedillo on 11-15-19 regarding a completed FDOT engineering study for 93rd Street intersections at Collins Avenue and Harding Avenue. The email is copied below:</p> <p>Subject: CTP 2019-08-0006, Sections: 87060000 &amp; 870600001, SR A1A / Collins Avenue and SR A1A / Harding Avenue at 93rd Street. Request for Pedestrian Safety improvements.</p> <p>Good morning Mr. Olmedillo,</p> <p>This is a follow-up to a request you forwarded to our office on August 26, 2019 to further evaluate pedestrian and bicycle mobility at the subject intersections. The Florida Department of Transportation completed a traffic engineering study which included turning movement counts, pedestrian counts, review of crash data, field observations and assessment for potential pedestrian/bicycle safety and mobility enhancements. Based on the results of the study, the Department has decided to implement the following safety improvements at SR A1A/Harding Avenue and 93rd Street and SR A1A/Collins Avenue and 93rd Street.</p> <ul style="list-style-type: none"><li>• Coordinate with Miami-Dade County Traffic Signals and Signs Division to add three seconds of "WALK" time indication to the north and south leg crosswalks at the intersection of SR A1A/Harding Avenue and 93rd Street.</li><li>• Coordinate with Miami-Dade County Traffic Signals and Signs Division to add three seconds of "Flashing Don't Walk" (FDW) time to the east and west leg crosswalks at the intersection of SR A1A/Harding Avenue and 93rd Street.</li><li>• Install "Special Emphasis" crosswalk markings on the south and west legs of the intersection of SR A1A/Collins Avenue and 93rd Street similar to the ones provided on SR A1A/Harding Avenue and 93rd Street.</li><li>• Relocate the post mounted "Pedestrian Crossing" (W11-2) sign</li></ul>
--	--	--	--	--

				<p>and "One Way" (R6-1) sign located on the southwest corner of the intersection of SR A1A / Harding Avenue and 93rd Street to allow full visibility of countdown pedestrian signal heads for the south and west crosswalks.</p> <ul style="list-style-type: none"> <li>• Replace existing detectable warnings on all corners of the intersection of SR A1A/Harding Avenue and 93rd Street with ADA compliant yellow detectable warnings.</li> </ul> <p>The Department appreciates the time and effort you have taken in bringing this matter to our attention, and looks forward to address your concerns.</p>
9.		<p>95<sup>th</sup> Street &amp; Harding Avenue (westbound), left Turn lane added.</p> <p>300 block of 95<sup>th</sup> Street (eastbound), right turn lane added.</p>	Closed	<p>On 04-27-2017, the traffic lanes in the 200 block of 95th Street, between Collins Avenue and Harding Avenue were modified to improve the traffic flow. New lane pavement markers delineate the new vehicular traffic flow for westbound traffic on 95th Street approaching Harding Avenue. The pavement markings allow vehicles to travel in two lanes west of the alleyway with one lane designated for travel westbound only on 95 Street across Harding Avenue, and the other lane designated as a left turn only lane for vehicles turning southbound onto Harding Avenue. Three parking spaces on the North East side of 95 Street &amp; Harding Avenue have been eliminated to allow for a westbound travel lane.</p> <p>As of 08-22-2017, the traffic flow in the 300 block of 95th Street, between Abbott Avenue and Harding Avenue, has been altered. The new lane pavement markers delineate the new vehicular traffic flow for eastbound traffic on 95th Street approaching Harding Avenue. The pavement markings allow vehicles to travel in two lanes east of the alleyway with one lane designated for travel eastbound only on 95th Street across Harding Avenue, and the other lane designated as a right turn only lane for vehicles turning southbound onto Harding Avenue. The loading zone at this location has been eliminated to allow for a right turn only lane. Please refer to the traffic diagram</p>

				below.
10.		New Stop Signs at all intersections west of Harding Avenue	Closed	<p>Public Works installed stop signs at the following locations:</p> <ul style="list-style-type: none"> <li>• 89<sup>th</sup> Street &amp; Byron Avenue (east-west)</li> <li>• 90<sup>th</sup> Street &amp; Abbott Avenue (east-west)</li> <li>• 90<sup>th</sup> Street &amp; Carlyle Avenue (east-west)</li> <li>• 92<sup>nd</sup> Street &amp; Abbott Avenue (east-west)</li> <li>• 92<sup>nd</sup> Street &amp; Carlyle Avenue (east-west)</li> </ul> <p>In September 2018, Public Works relocated the stop sign and stop bar at Carlyle Avenue and 90<sup>th</sup> Street (for Northbound traffic on Carlyle Avenue) 15 feet north to allow for an enhanced traffic sight cone at the intersection.</p> 
11.		New Stop Bar Reflectors	Closed	<p>New Stop Bar Reflectors Installed</p> <p>In September 2018, Public Works conducted an inspection of the Stop Bar Reflectors and determined which reflectors were non-operational. The vendor replaced the non-operational reflectors under warranty.</p> <p>Public Works ordered 24 new reflectors that were installed at the following locations:</p> <ul style="list-style-type: none"> <li>• 90<sup>th</sup> Street and Froude (all directions)</li> <li>• 90<sup>th</sup> Street and Byron (all directions)</li> </ul>

				<ul style="list-style-type: none"> <li>90<sup>th</sup> Street and Abbott Avenue (East and West directions)</li> <li>Yellow reflectors were installed prior to the speed bumps in the 9500 block of Byron Avenue to alert drivers.</li> </ul> <p>During November 2018 all non-operational Stop Bar Reflectors were replaced and are now functional. Additionally, new Stop Bar reflectors were installed at the following locations:</p> <ul style="list-style-type: none"> <li>90<sup>th</sup> Street and Froude (all directions)</li> <li>90<sup>th</sup> Street and Byron (all directions)</li> <li>90<sup>th</sup> Street and Abbott Avenue (East and West directions)</li> </ul>
12.		Revisit Street Closure <ul style="list-style-type: none"> <li>94<sup>th</sup> Street / Abbott Avenue</li> </ul>	Closed	Town Commission approved a motion against revisiting this item.
13.		New Street Closure Byron Avenue (northbound) at 88 <sup>th</sup> Street	Closed	<p>Requires study, Miami-Dade County and Miami Beach approval.</p> <p>On 11-29-17, Town Manager, Chief Allen and Public Works Director attended a meeting with Miami-Dade County and City of Miami Beach administration regarding the closure of northbound traffic at 88<sup>th</sup> Street and Byron Avenue.</p> <p>The above meeting resulted in a plan to add curbing to the 88<sup>th</sup> Street median extending it to Abbott Avenue. The result will prohibit drivers from executing illegal U turns disrupting the traffic flow and area residents which has been a continuous problem.</p> <p>The following traffic modification Project has been developed to improve the traffic flow at 88<sup>th</sup> Street and Abbott Avenue.</p> 

				<p>Public Works completed the installation of the pictured vehicular traffic pattern at 88<sup>th</sup> Street &amp; Abbott Avenue. On March 12, 2018, a 60-day testing period will begin before final approval.</p> <p>The 60-day trial period before final approval continues. There have been no traffic accidents reported and no matters of concern have been brought to the attention of the Police Department.</p> <p>At the Special Town Commission Meeting held May 22, 2018, the Town Commission approved the below traffic pattern design (Option A) for 88<sup>th</sup> Street and Abbott Avenue. A traffic circle at Abbott Avenue on 88<sup>th</sup> Street will allow traffic to flow east, west and south. Traffic islands on Abbott Avenue and Byron Avenue at 88<sup>th</sup> Street will prevent vehicles from traveling north on those avenues from 88<sup>th</sup> Street.</p>  <p>Public Works has begun work on the new traffic mitigation design on 88<sup>th</sup> Street &amp; Abbott Avenue. The project is estimated to be completed by mid-July.</p> <p>Project completed.</p>
14.		Install a centerline curb on 95 <sup>th</sup> Street between Abbott and Byron Avenues	Closed	Public Works installed delineators to deter trucks from traveling west on 95 <sup>th</sup> Street.
15.		Eliminate Crosswalks on Collins (north) & Harding (south) Avenues	Closed	FDOT stated that eliminating crosswalks would hinder pedestrian travel and further study would be required before they can agree to that recommendation.

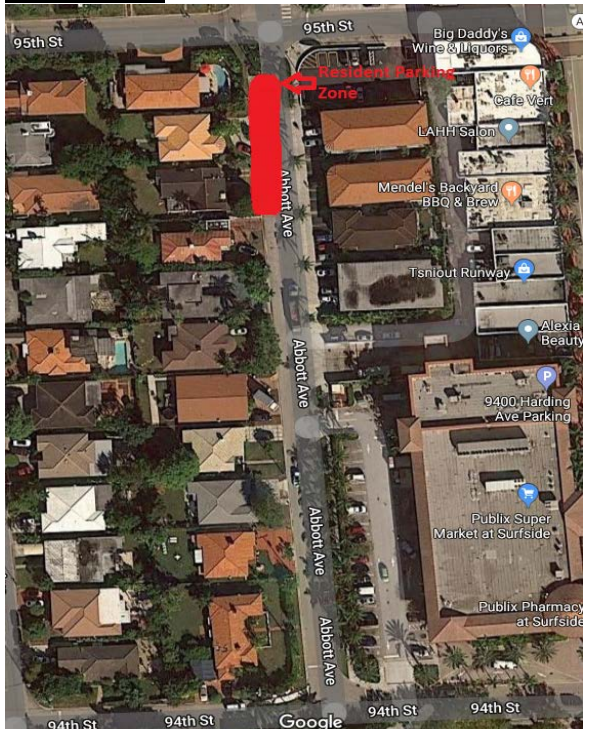
16.		Create Vehicular Circulation Plans for New Construction Projects Minimize lane closures	Closed	MOT's and circulation plans for new construction projects was a primary topic of discussion with FDOT and the surrounding jurisdictions representatives. A plan to improve the coordination of projects and to enhance communication by FDOT providing notice well in advance of all approved MOT's to the three jurisdictions was agreed upon. The early notice system has shown an improvement.
17.		Install traffic light at 96 <sup>th</sup> Street & Abbott Avenue  Eliminate left hand turn at 96 <sup>th</sup> Street & Byron Avenue	Closed	Town Manager Olmedillo, Chief Allen, Captain Yero and Randy Stokes, from the Town and Eric Czerniejewsky from CGA, spent a few hours with Ramon Sierra, FDOT District 6. Several simulations were run, and the result is that the back-up traffic in the east bound direction made congestion worse on 96 <sup>th</sup> Street. This will not allow the vehicles turning right from Byron to move, causing a longer back-up on Byron and creating additional congestion on Harding and Collins.  FDOT will not eliminate the left turn at 96 Street & Byron Avenue.
18.		Send demand letters to mapping companies  o Waze – Free Community-based GPS, Maps & Traffic Navigation App	Closed	The Town became a Participating Member of the Connected Citizens Program. This is the Town's effort to address in real-time reported accidents and improve navigation throughout the Town.
19.		On-Street Parking Reconfiguration - 200 block of 90 <sup>th</sup> Street	Closed	On Monday 10-08-18, Public Works advised that the 200 block of 90 <sup>th</sup> Street On-Street Parking Reconfiguration would begin in October 2018, with Police/Parking Officers blocking off the street to complete the stripping. Stripping Reconfiguration diagram below. 


				On Monday 10-29-18, the striping and reconfiguration was completed.
<b>Intermediate Term (7-18 months)</b>				
1.		Design 91 <sup>st</sup> Street Improvements <ul style="list-style-type: none"> <li>o Sidewalk, landscaping and buried utilities</li> </ul>	Open	Awaiting the study of walkability by FIU.
2.		Create One-Way Streets 88 <sup>th</sup> , 89 <sup>th</sup> , 90 <sup>th</sup> and 91 <sup>st</sup> Street between Collins & Harding Avenues	Closed	<p>A Town meeting was held July 18<sup>th</sup>, 2017, to present a new traffic pattern plan making 89<sup>th</sup> Street one-way only for westbound vehicular traffic from Collins Avenue to Hawthorne Avenue and 90<sup>th</sup> Street one-way only for eastbound vehicular traffic from Bay Drive to Collins Avenue.</p> <p>The Town Commission approved to conduct a test of a new streetscape design on 89<sup>th</sup> and 90<sup>th</sup> Streets, between Harding and Hawthorne. The test consists of creating a safe pedestrian path and a green area in what is currently the paved area of those streets. Because width of the street will be narrowed during the test, the streets will be changed to a one-way system, with 89<sup>th</sup> Street traffic moving from east to west and 90<sup>th</sup> Street traffic moving from west to east. The streets will be marked with paint to designate the pedestrian area as well as the green/parking area. The test is scheduled to begin in early December and run for a period of 60 days. At the end of the test period, staff will present a report to the Town Commission.</p> <p>The new streetscape testing was initiated December 14, 2017. The testing has gone smoothly with no incidents to report thus far. A main focus has been directed toward providing information, answering questions and educating residents and all who travel the area on the details and goals of the project.</p> <p>At the February 13, 2018 Town Commission Meeting the Town Administration was granted time extension of sixty days to the One-Way Street Project in order to survey the streets for ADA compliance in the</p>




				<p>pedestrian lanes and to acquire more data on traffic counts.</p> <p>A One-Way Streets Town Hall Meeting was held on March 28, 2018. Notifications for the March 28 One-Way Streets Town Hall Meeting have been distributed via the following channels:</p> <ul style="list-style-type: none"> <li>• Publicly Noticed Meetings and Agenda Packets (Town Commission &amp; Planning &amp; Zoning)</li> <li>• Letter mailed to residences on 89<sup>th</sup> and 90<sup>th</sup> streets for first meeting held in July (similar to planning &amp; zoning notices)</li> <li>• Door hangers to residences on 89<sup>th</sup> and 90<sup>th</sup> streets</li> <li>• Posted notice at Publix and Starbucks</li> <li>• Multiple e-blasts</li> <li>• Website notices on the calendar and Town news</li> <li>• Included in multiple gazette newsletters</li> <li>• Channel 93</li> <li>• Nextdoor postings on the Town's page</li> <li>• Delivery of meeting notices to residences on 89<sup>th</sup> and 90<sup>th</sup> streets for second meeting held in March</li> <li>• Surveys on Nextdoor and SurveyMonkey</li> </ul> <p>Town collected resident feedback through a number of these channels including emails and phone calls.</p> <p>At the April 10, 2018 Town Commission Meeting, the Town Commission approved a motion to terminate the One-Way Street Project tested on 89<sup>th</sup> Street and 90<sup>th</sup> Street.</p> <p>On April 16, 2018, Public Works returned the traffic pattern on 89<sup>th</sup> Street and 90<sup>th</sup> Street to two-way traffic west of Harding Avenue.</p>
3.		Road closure of 95 <sup>th</sup> Street and Abbott Avenue	Closed	<p>On November 7, 2017, CGA submitted for review and approval Work Authorization No. 108 for Traffic Feasibility Study for Abbott Avenue and 95<sup>th</sup> Street. The project includes Traffic Analysis and Modeling of the road closure at 95<sup>th</sup> Street and Abbott Avenue. Total cost will not exceed \$20,149.58.</p> <p>On January 29, 2018, the Town Manager held a meeting with CGA Traffic Engineer</p>

				<p>Eric Czerniejewski, Asst. Town Manager Duncan Tavares, Public Works Director Randy Stokes and Captain Yero to review and discuss the Feasibility Study results.</p> <p>This item has been deferred due to the impact of closing the 95th Street would generate.</p>
<b>Long Term (19+ months)</b>				
1.		Gate the area west of Harding Avenue and create a special taxing district.	Open	This item is provided here as a place holder.

#	PARKING / TAXIS	STATUS	UPDATE
1.	<b><u>Create a Resident Only Parking Zone in the north-west section of the 9400 block of Abbott Avenue</u></b>	<b><u>Closed</u></b>	<p>Based on resident requests, a Resident Only Parking Zone was established in the latter part of December 2019 encompassing four parking spaces in the north-west section of the 9400 block of Abbott Avenue. Signage denoting the Parking Zone was procured and installed. Resident only parking decals should be available in January 2020.</p> <p><b><u>In January 2020, the Resident Only parking decals were received for the 9400 block of Abbott Avenue and are being distributed.</u></b></p> 

			
2.	<p>The Town of Surfside added 18 new single parking spaces and 2 loading zones in the streets that are east of Collins Avenue. These new parking spaces provide additional parking options for residents and visitors to our Town. The additional loading zones provide a safe location for trucks and other vehicles to deliver goods and services to residents. The total number of single parking spaces added is now 12.</p> <p>Additional commercial loading zone for the 300 block of 95 Street.</p>	Closed	<p>The additional parking spaces are located in the following locations:</p> <ul style="list-style-type: none"> <li>• 100 block of 88<sup>th</sup> Street (4 spaces) effective 06-01-2017</li> <li>• 100 block of 90<sup>th</sup> Street (4 spaces) effective upon completion of on-going construction project</li> <li>• 100 block of 92<sup>nd</sup> Street (4 spaces) effective 06-01-2017</li> <li>• 100 block of 96<sup>th</sup> Street (6 spaces) six single pay parking spaces were removed and the area was designated a Tow-Away Zone.</li> </ul> <p>The additional loading zones are located at the following locations:</p> <ul style="list-style-type: none"> <li>• 100 block of 89<sup>th</sup> Street - effective 06-01-2017</li> <li>• 100 block of 94<sup>th</sup> Street - effective 06-01-2017</li> </ul> <p>An additional loading zone was added at the following location effective Monday 04-22-2019:</p> <ul style="list-style-type: none"> <li>• 300 block of 95 Street on the north-west corner encompassing three parking spaces. The loading zone is effective between 6:00AM – 10:00AM only.</li> </ul> <p>In July 2019, an additional loading zone was decided for the 300 block of 95 Street on the south side in the Ride Share zone between the hours of 6AM-10AM. Monday-Friday, to help alleviate commercial truck congestion in the Business District in the early morning</p>

			<p>hours. The loading zone will be established in August 2019, after ordering and deploying the signs. The new loading zone will be evaluated for a three-month period.</p> <p>In August 2019, the additional loading zone became operational in the Ride Share parking spaces located in the 300 block of 95 Street (south-side) with functional hours of Monday-Friday, 6AM-10AM. The loading zone will be evaluated for a three month period beginning August 1, 2019 and ending on November 1, 2019.</p> <p>The loading zone will be evaluated for a three-month period beginning August 1, 2019 and ending on November 1, 2019.</p> <p>A memorandum was submitted to the Town Manager regarding the loading zone evaluation for the three-month period beginning August 1, 2019 and ending on November 1, 2019. The memorandum is in support of continuing the loading zone.</p> <p>The additional loading zone in the 300 block of 95 Street (south-side) was approved on a permanent basis with functional hours of Monday-Friday, 6AM-10AM.</p>
3.	Ride Share Pick-up & Drop Off	Closed	<p>Background: There has been a proliferation of citizens utilizing Ride Share services such as Uber and Lyft which has impacted the efficient flow of traffic in the Town of Surfside. The operators for these services have been observed picking up and dropping off their customers in the Surfside Business District occupying Town parking spaces and double parking while picking up or dropping off customers.</p> <p>The Surfside Police Department recommends that a 90 day "Town of Surfside Ride Share Pick-Up &amp; Drop-Off Trial Program" be conducted in the 300 block of 95th Street on the south-side of the road way encompassing three parking spaces closest to Abbott Avenue. See below picture (Red Box Area).</p>



**Budget Impact:** There will be a reduction in the Town Parking revenue stream due to three (3) less parking spaces being available for paid parking. There will be incurred costs for procuring signage and possible repainting of the parking spaces.

On 07-20-18 the signs for the Ride Share location were ordered and the expected delivery date is in early August 2018. On 07-26-2018, Captain Bambis and Parking Manager Joseph met with Mr. Javier Correoso (Public Affairs Manager) from Uber ride share regarding the new Pick-up and Drop-off site proposed for the 300 block of 95<sup>th</sup> Street in Surfside. Mr. Correoso was enthusiastic about the trial program that was discussed with him and he is willing to participate and utilize the location in the Uber application for the Pick-up location. He will be contacted days before going live with the location so that he could initiate the information in the Uber application. Mr. Correoso also provided information for his counterpart at Lyft ride share so we could contact them to have the same information on their Lyft application.

Effective 08-13-2018, the Ride Share Pick-Up and Drop-Off location in the 300 block of 95<sup>th</sup> Street was completed:

- All signs installed (2 signs)
- Curb line was painted yellow

- Vehicle space lines were painted yellow
- UBER Ride Share Company has agreed to add the location to their application



The Ride Share Pick-up & Drop Off Trial Program concluded on 11-11-18. A Staff Memorandum regarding the program was prepared and submitted by the Police Department which stated that overall impact of the Ride Share Pick-Up & Drop-Off Program has been positive and led to efficiencies of the traffic flow in and around the business district of Surfside. The Police Department recommended that the Ride Share Pick-Up & Drop-Off Program continue as a full-time initiative.

The Ride Share Pick-up & Drop-off Program became a permanent on-going program effective November 2018.

In July 2019, an additional loading zone will be added in the 300 block of 95 Street on the south side in the Ride Share spaces (zone) between the hours of 6AM-10AM, Monday-Friday to help alleviate commercial truck congestion in the Business District in the early morning hours. The loading zone will be established in August 2019, after ordering and deploying the signs and an evaluation period of three months. Based on the loading zone hours added to the current Ride Share spaces an additional Ride Share space will be established in the 200 block of 95 Street on the south side of the street

			<p>adjacent to or near the loading zone at that location.</p> <p>In August 2019, an additional loading zone became operational in the Ride Share parking spaces located in the 300 block of 95 Street (south-side) with functional hours of Monday-Friday, 6AM-10AM.</p> <p>An additional Ride Share parking zone (single space) is being established in the 200 block of 95 Street (south side) with an anticipated completion date in September 2019, after the Ride Share signage is received.</p> <p>The additional Ride Share parking space in the 200 block of 95 Street (south side) was completed and became operational on Wednesday 09-25-2019. The space was painted and proper signage installed by Town Public Works personnel.</p>
4.	Parking Rate Increase for Off-Street Parking (Municipal Parking Lots)	Closed	<p>Town of Surfside Resolution No. 18-2517 was adopted by the Town Commission on 07-10-2018 stipulating a parking rate fee increase from \$1.50 per hour to \$1.75 per hour for all Off-Street (Municipal Parking Lot) spaces.</p> <p>p</p> <ul style="list-style-type: none"> <li>• New Parking rate decals were ordered for the Parking Pay Stations with an anticipated delivery date of mid-August 2018.</li> <li>• Temporary Parking Fee Decals with the new rate were placed on the affected Parking Pay Stations.</li> <li>• Effective 07-25-18 at 12:00 pm the \$1.75 Parking rate commenced. Both the Pay Station System and Pay-By-Phone System were updated with the new parking rate for off-street parking.</li> <li>• Notifications of the parking rate change were hand-delivered to Surfside businesses on 07-24-2018.</li> <li>• Email notification of the parking rate change was sent out on 07-25-2018.</li> </ul>

			<ul style="list-style-type: none"> <li>• Notification of the parking rate change was posted on the Town website on 07-25-2018.</li> <li>• On 07-25-2018, the Town website "Parking" section was reviewed and the areas requiring the new rate change were updated by CGA (Adrian).</li> </ul> <p>New Parking rate decals were received and they were affixed to the Parking Pay Stations in the Municipal Parking Lots on 08-22-2018.</p> <p>At the June 20, 2019, meeting of the Downtown Vision Advisory Committee (DVAC), the Committee formalized recommendations for the Town Commission to consider regarding changing the Off-Street Parking Rates. At the July 9, 2019, Town Commission Meeting the Town Commission discussed and approved parking rate changes for all Town Off-Street Parking (Municipal Parking Lots) as follows:</p> <ul style="list-style-type: none"> <li>• Weekends/Holidays: <ul style="list-style-type: none"> <li>○ 9:00 AM - 5:00 PM \$3.00/hour with a 4-hour limit that is not renewable</li> <li>○ 5:00 PM – 9:00 AM \$2.00/hour with a 4-hour limit that is renewable</li> </ul> </li> <li>• Weekdays: <ul style="list-style-type: none"> <li>○ 9:00 AM - 5:00 PM \$2.00/hour with a 4-hour limit that is not renewable</li> <li>○ 5:00 PM – 9:00 AM \$2.00/hour with a 4-hour limit that is renewable</li> </ul> </li> </ul> <p>For the August 13, 2019, Town Commission Meeting the Police Department submitted a memorandum for Approval to Modify the Parking Rate and Parking Time Limits for Off-Street Parking (Municipal Parking Lots) through Town Resolution.</p> <p>At the August 13, 2019, Town Commission meeting the Commission approved the Off-Street (Municipal Parking Lots) Modifications to the Parking Rates and Parking Time Limits as previously described.</p>
--	--	--	---



			<p>Notifications regarding the new rates and time limits were posted on the Town website and were sent out on social media. Effective August 19, 2019, the new Off-Street Parking Rates and Parking Time Limits commenced.</p>
5.	Variable Parking Rate for On-Street Parking Spaces in the Business District (9400 and 9500 blocks of Harding Avenue)	Closed	<p>At the 03-12-19, Town Commission meeting the Town Commission approved the following changes to a staff recommendation to initiate a Variable Parking Rate for On-Street Parking Spaces in the Business District (9400 and 9500 blocks of Harding Avenue). The Variable Parking Rate will be as follows: Weekdays (Mon-Fri) only between 10:00 AM – 4:00 PM will be \$4.00/hour with a 2-hour limit (after the expiration of 2 hours the parking space is not renewable between the hours of 10:00 AM – 4:00 PM and the vehicle will not be permitted to park in an On-Street parking space in the Business District until after 4:00PM).</p> <p>The Town Commission requested a review be conducted regarding the effects of the On-Street Variable-Rate in the Business District, and the review be submitted two months after the rate change implementation date. The resolution will be voted on at the Town Commission Meeting on 04-09-19.</p> <p>The resolution was approved by the Town Commission and on Monday 04-15-2019, the Variable Parking Rate was implemented without issue for the Parking Pay Stations and Pay-By-Phone Systems. A two-month evaluation of the program will be submitted in June 2019.</p> <p>On June 18, 2019, the Police Department submitted the two-month evaluation report for the Business District Variable Parking Rate change. The report was available to the Town Commission for review. At the July 9, 2019 Commission Meeting the Business District Variable Parking Rate change was approved on a permanent basis.</p>
6.	Taxi Cab Stands added and changed	Closed	<ul style="list-style-type: none"> <li>The Taxi Cab Stand at 94<sup>th</sup> Street &amp; Collins Avenue was reduced from (4) vehicles to (2) vehicles.</li> <li>94<sup>th</sup> Street &amp; Harding Avenue (across from Publix) will have a (2) vehicle</li> </ul>

			<p>Taxi Cab Stand. *One metered parking space has been added.</p> <ul style="list-style-type: none"> <li>• In the 200 block of 92<sup>nd</sup> Street (North side in front of the Marriott) one metered parking space was removed and replaced with a (1) vehicle Taxi Cab Stand.</li> <li>• A (2) vehicle Taxi Cab Stand has been added to the south side of the 200 block of Collins Avenue.</li> </ul> <p>On 11-15-17, Chief Allen met with the management of the Azure Condominium regarding the taxi stand at 94<sup>th</sup> Street and Collins Avenue. They had no complaints regarding the location of the stand and were not aware of complaints or traffic concerns from residents of the condo. The taxis crossing Collins Avenue do not interfere with the exiting of cars from their building. The manager was happy that the stand was reduced from four to two taxis.</p> <p>One person has voiced opposition with the location of the taxi stand being across the street because it is unsightly and wants it moved.</p> <p>Chief Allen next met with the valet manager of the Grand Beach Hotel who said the two taxi stand is working out well and when a taxi is needed they signal for one from the stand. Chief Allen also met with the General Manager of the hotel regarding the concern and asked for one space for a taxi on the hotel property. The GM agreed. The space is just inside the garage and is now opened for taxi use.</p>
7.	2018 Parking Permits for the 9400 and 9500 blocks of Byron Avenue	Closed	<p>The 2018 Byron Avenue Parking Permits are only for residents and their guests on the 9400 &amp; 9500 blocks of Byron Avenue. The application and the registration process instructions were included in the December 2017 Surfside Gazette. Residents must provide proof of residency and may obtain up to 3 permits per household. Only residents and their guests may park in these areas with the proper permit all other vehicles are subject to being issued a parking citation.</p>

8.	Replacement of No Parking Signs and additional No Parking Signs 9400 block of Abbott Avenue	Closed	<p>Based on Police Department observations the replacement of No Parking Signs that are in poor condition, and additional No Parking Signs will be installed in the 9400 block of Abbott Avenue. Public Works is working in conjunction with the Parking Department to complete this project.</p> <p>The signs were received and installed the week of February 25, 2019.</p>
----	---	--------	---

Respectfully submitted by:



Guillermo Olmedillo, Town Manager



# Town of Surfside, FL

## Attachment "A"


Between Jan 01, 2020 and Jan 31, 2020

17 requests were opened

20 requests were closed

The average time to close was 9.3 days.

REQUEST CATEGORY	OPENED	CLOSED	DAYS TO ACK.	DAYS TO CLOSE
Beach Issue	5	5	0.0	1.8
Other	4	5	0.0	5.6
Drainage/Flooding (PW)	4	4	0.0	1.3
Code Compliance (Violation)	1	2	2.7	39.3
Code Compliance (Safety Concern)	1	1	2.7	4.7
Community Center (P & R)	1	1	0.0	0.5
Hawthorne Tot-Lot (P & R)	1	1	0.0	0.0
Police (Safety Concern)	0	1	0.0	58.8
96 Street Park (P & R)	0	0	0.0	0.0
Barking Dog	0	0	0.0	0.0
Beach Patrol	0	0	0.0	0.0
Construction Issues	0	0	0.0	0.0
Dead Animal	0	0	0.0	0.0
Dog Stations (P & R)	0	0	0.0	0.0
Graffiti (in park) (P & R)	0	0	0.0	0.0
Graffiti (PW)	0	0	0.0	0.0
Parking Issue	0	0	0.0	0.0
Pothole (PW)	0	0	0.0	0.0
Solid Waste (Commercial) (PW)	0	0	0.0	0.0
Solid Waste (Residential) (PW)	0	0	0.0	0.0
Street lights (PW)	0	0	0.0	0.0
Surfside Dog Park (P & R)	0	0	0.0	0.0
Utilities (Water/Sewer) (PW)	0	0	0.0	0.0
Veterans Park (P & R)	0	0	0.0	0.0



# Town of Surfside, FL

Between Jan 01, 2004 and Jan 31, 2020

1137 requests were opened

1121 requests were closed

The average time to close was 25.6 days.

REQUEST CATEGORY	OPENED	CLOSED	DAYS TO CLOSE
Other	248	247	24.6
Beach Issue	198	188	21.3
Code Compliance (Violation)	148	148	28.7
Parking Issue	99	99	3.3
Police (Safety Concern)	79	79	8.8
Code Compliance (Safety Concern)	89	89	32.2
Street lights (PW)	57	56	126.0
Construction Issues	40	40	15.3
Utilities (Water/Sewer) (PW)	34	33	11.5
Drainage/Flooding (PW)	34	32	26.4
Solid Waste (Residential) (PW)	24	24	23.7
Dog Stations (P & R)	15	15	4.7
Barking Dog	12	12	20.0
Community Center (P & R)	11	10	11.6
Surfside Dog Park (P & R)	9	9	1.3
96 Street Park (P & R)	10	10	3.2
Solid Waste (Commercial) (PW)	7	7	7.3
Hawthorne Tot-Lot (P & R)	7	7	33.6
Pothole (PW)	6	6	27.2
Beach Patrol	4	4	3.8
Dead Animal	3	3	21.0
Graffiti (PW)	3	3	25.2
Graffiti (in park) (P & R)	0	0	0.0
Veterans Park (P & R)	0	0	0.0



## **MEMORANDUM**

**To:** Guillermo Olmedillo, Town Manager

**From:** Rachel Pinzur, Public Information Representative

**Date:** January 29, 2020

**Subject:** **January Social Media (Nextdoor) Report**

---

In January, the Town's Public Information Representative (PIR) continued to monitor and post content to Nextdoor in an effort to keep Surfside residents on the platform informed about Town news, special notifications and upcoming events. As part of the Town's communication strategy, the PIR aims to provide residents with helpful and positive information. Nextdoor is only one of several communication channels used to reach residents.

Over the month, Nextdoor posts included reminders, notifications and further information on events, meetings and initiatives. The month started with posts about the January Gazette being available and reminders to participate in the voluntary Green Pledge to Not Use Single-Use Plastics. Other posts included promotions of Town events for the month, such as Family Fun Day, the return of Third Thursdays, Senior Brunch Bunch, the Regular Town Commission Meeting, and the Senior Trip. In addition, Nextdoor was utilized to inform residents about several traffic alerts and emergencies, including two instances where the Surfside Police Department was investigating suspicious packages. Furthermore, Nextdoor was utilized to remind residents about special hours during Martin Luther King Jr. Day, as well as to promote the national Day of Service. Residents also received important updates via the Town website, e-blasts, the Gazette, flyers on community boards, and Channel 663.

In the month of January, the Town's Public Information Representative published 34 posts on Nextdoor (Appendix "A"). There are currently 1,350 verified Surfside residents in the Nextdoor community (up from December's 1,310).

It is important to reiterate the Nextdoor platform is not a replica of the Town's website and Gazette and should not be viewed as such. To that end, information presented on Nextdoor often refers back to the Town's primary communication tools. The Town encourages residents to find information on the Town's website ([www.townofsurfsidefl.gov](http://www.townofsurfsidefl.gov)) and/or by contacting the Town directly.

# Appendix "A"

Content Type	Subject	Body	Author	Date	Impression Count
Post	7.7-magnitude earthquake strikes between Jamaica and Cuba	A strong earthquake struck between Jamaica and Cuba in the Caribbean Sea on the afternoon of Tuesday, January 28. The earthquake had a preliminary magnitude of 7.7, according to the U.S. Geological Survey, and was felt as far away as Miami. The earthquake caused very strong to severe shaking in far western Jamaica, capable of moderate to heavy damage. Moderate shaking was felt on Grand Cayman Island. The quake struck at 2:10 pm EST about 75 miles off the northwest tip of Jamaica and 50 miles off southeastern Cuba. It was about 6 miles deep, USGS said. The National Weather Service's Pacific Tsunami Warning Center said tsunami waves between 1 to 3 feet were possible for the coasts of Jamaica, Cuba, Cayman Islands, Belize, Honduras and Mexico. There are no reported injuries in Miami-Dade County at this time in connection with the earthquake. The City of Miami received reports of shaking in 13 buildings in the downtown area that are currently being inspected by structural engineers. The City of Miami has not evacuated any buildings. Two building inspections have been completed and no damage was found. No other jurisdiction in Miami-Dade County reported any impact at this time. Surfside has not received any reports of structures shaking or any other impact related to this earthquake. If new information affecting Surfside or the surrounding area is received, we will provide an update.	PIR	1/28/2020	90
Post	Water Service will Temporarily be Shut Down at 96th Street Park from 1 - 2 pm (01/28)	Surfside residents, please be aware that the water service at 96th Street Park will be temporarily shut down today, Tuesday, January 28, 2020, from 1:00 pm to 2:00 pm, in order to carry out repairs in the women's bathroom. We apologize for any inconvenience this may cause. If you have any questions, please feel free to contact the Surfside Parks and Recreation Department at 305.866.3635	PIR	1/28/2020	129
Post	UPDATE: Channel 663 is Available Again for Viewing Online	Watch Channel 663 streamed live on the Town website or tune in via your television (Atlantic Broadband). Any meetings not streamed live online will be available for view on demand the day after the meeting has occurred at: <a href="https://www.townofsurfsidefl.gov/departments-services/town-clerk/public-records/videos">https://www.townofsurfsidefl.gov/departments-services/town-clerk/public-records/videos</a>	PIR	1/28/2020	98
Post	Take the Zoning Code Survey; Attend the Joint Meeting Today at 6:00 pm	In a continuing effort to address the effects from building massing, scale, setbacks and lot aggregation in the single-family neighborhood, the Town Commission and Planning & Zoning Board are holding a Joint Meeting today, Tuesday, January 28, 2020 at 6:00 pm in the Town Commission Chambers, 9293 Harding Avenue. The meeting is open to the public and your attendance is encouraged. The meeting will be available for viewing on the Town website the day after at: <a href="https://www.townofsurfsidefl.gov/departments-services/town-clerk/public-records/videos">https://www.townofsurfsidefl.gov/departments-services/town-clerk/public-records/videos</a> (*Note: Meetings are typically streamed live via the Town website but due to a technical issue on Tuesday, January 28, 2020, this particular meeting will not be aired live on the website). The following survey is being issued to receive feedback for that meeting: <a href="https://www.surveymonkey.com/r/ZRVV2B7?utm_source=Single+Town+News+Article&amp;utm_medium=newsletter&amp;utm_campaign=Take+the+Surfside+Zoning+Code+Survey">https://www.surveymonkey.com/r/ZRVV2B7?utm_source=Single+Town+News+Article&amp;utm_medium=newsletter&amp;utm_campaign=Take+the+Surfside+Zoning+Code+Survey</a> The section of the Zoning Code addressing these issues can be found at: <a href="https://library.municode.com/fl/surfside/codes/code_of_ordinances?nodeId=PTIICO_CH90ZO_ARTIVDIRE_S90-45SE&amp;utm_source=Single%20Town%20News%20Article&amp;utm_medium=newsletter&amp;utm_campaign=Take%20the%20Surfside%20Zoning%20Code%20Survey">https://library.municode.com/fl/surfside/codes/code_of_ordinances?nodeId=PTIICO_CH90ZO_ARTIVDIRE_S90-45SE&amp;utm_source=Single%20Town%20News%20Article&amp;utm_medium=newsletter&amp;utm_campaign=Take%20the%20Surfside%20Zoning%20Code%20Survey</a> All responses must be received by noon today, Tuesday, January 28, 2020. <del>View the official meeting notice here: <a href="https://www.surfsidefl.gov/news-and-events/events-detail/2020/01/28/joint-meeting">https://www.surfsidefl.gov/news-and-events/events-detail/2020/01/28/joint-meeting</a></del>	PIR	1/28/2020	60
Post	Adjusted Hours of Operation for 96th St Park and Hawthorne Tot Lot for Maintenance (01/27/2020)	Please be aware that 96th Street Park and the Hawthorne Tot Lot will be temporarily closed for portions of the day today, Monday, January 27, 2020 due to maintenance and tree trimming. To accommodate to the maintenance procedure, the hours of operation will be: *96th Street Park will open at 12:00 pm *The Hawthorne Tot Lot will open at 2:00 pm Pardon the inconvenience. Regular hours of operation for both parks (daily from dawn to dusk) will resume tomorrow, Tuesday, January 28, 2020. If you have any questions, please contact the Surfside Parks and Recreation Department at 305.866.3635.	PIR	1/27/2020	112
Post	Suspicious Package Under Investigation at The Shul (UPDATE: Area Secured; Traffic Reopened)	The Surfside Police Department, in coordination with other local, state, and federal jurisdictions, is currently investigating reports of a suspicious package at The Shul. No additional details are available at this time. As a precaution and safety measure, Surfside Police are rerouting traffic directly around The Shul at 95th Street and Collins Avenue. Traffic in the mentioned area is being diverted West. Please plan your commutes accordingly. Thank you. **UPDATE, 1/27/20: The Surfside Police Department investigated reports of a suspicious package at The Shul earlier today, Monday, January 27, 2020, and have confirmed there is no present threat at this time. Traffic in the area has reopened. However, you may still experience delays. Remember that 'if you see something, say something.' Always report any suspicious items or life-threatening emergencies to 911. Thank you.	PIR	1/27/2020	221
Reply		THINK IT MIGHT BE A NEW EXPERIENCE IF U think blowing your horn will make the traffic move you are stupid. U R only making the people that live in that area pissed off. Find a different route to get over the broad bridge. S. S. residents are going to gate the town. Then what are you going to do? Be a good neighbor and don't blow your horn play loud music and don't throw garbage out of your window. If u know how try to be civilized	Jessica F.	1/27/2020	

Content Type	Subject	Body	Author	Date	Impression Count
Post	Bike with the Police Chief Around Town and Join the Cops for Coffee this Week	<p>The Surfside Police Department is hosting two community events this week: Bike with the Chief and Coffee with the Cops</p> <p>On Wednesday, January 29, meet up with Police Chief Julio Yero and officers at the Town Hall parking lot for a leisurely ride around our community during Bike with the Chief. Bicyclists will depart from the parking lot at 4:00 pm. View the official event flyer here: <a href="https://townofsurfsidefl.gov/docs/default-source/default-document-library/bike-with-the-chief-of-police---january-2020.pdf?sfvrsn=13363294_2">https://townofsurfsidefl.gov/docs/default-source/default-document-library/bike-with-the-chief-of-police---january-2020.pdf?sfvrsn=13363294_2</a></p> <p>Then on Thursday, January 30, members of the Surfside Police Department will sit down with residents over morning brews during Coffee with the Cops. The gathering starts at 10:00 am at the local Surfside Starbucks on 9560 Harding Avenue. It is a great opportunity to discuss public safety matters of concern to you. View the official event flyer here: <a href="https://townofsurfsidefl.gov/docs/default-source/default-document-library/coffee-with-the-cops---january-2020.pdf?sfvrsn=ff353294_2">https://townofsurfsidefl.gov/docs/default-source/default-document-library/coffee-with-the-cops---january-2020.pdf?sfvrsn=ff353294_2</a></p> <p>For more information, please contact Dina Goldstein at 305.861.4862 or via email at <a href="mailto:dgoldstein@townofsurfsidefl.gov">dgoldstein@townofsurfsidefl.gov</a>.</p>	PIR	1/27/2020	202
Post	Take the Surfside Zoning Code Survey	<p>In a continuing effort to address the effects from building massing, scale, setbacks and lot aggregation in the single-family neighborhood, the Town Commission and Planning &amp; Zoning Board are holding a Joint Meeting on Tuesday, January 28, 2020 at 6:00 pm in the Town Commission Chambers, 9293 Harding Avenue. The meeting is open to the public and your attendance is encouraged. It will also be broadcast over Channel 663 and streamed live on the Town's website.</p> <p>The following survey is being issued to receive feedback for that meeting: <a href="https://www.surveymonkey.com/r/ZRVV2B7">https://www.surveymonkey.com/r/ZRVV2B7</a></p> <p>The section of the Zoning Code addressing these issues can be found at: <a href="https://library.municode.com/fl/surfside/codes/code_of_ordinances?nodeId=PTIICO_CH90ZO_ARTIVDIRE_S90-45SE">https://library.municode.com/fl/surfside/codes/code_of_ordinances?nodeId=PTIICO_CH90ZO_ARTIVDIRE_S90-45SE</a></p> <p>All responses must be received by noon on Tuesday, January 28, 2020.</p>	PIR	1/24/2020	200
Post	Suspicious Package Under Investigation at Young Israel (UPDATE: Area Secured; Traffic Reopened)	<p>The Surfside Police Department, in coordination with other local, state, and federal jurisdictions, is currently investigating reports of a suspicious package at Young Israel. No additional details are available at this time.</p> <p>As a precaution and safety measure, Surfside Police are rerouting traffic in the area. Please plan your commutes accordingly. Thank you.</p> <p>--</p> <p><b>**UPDATE:</b> The Surfside Police Department investigated reports of a suspicious package at Young Israel earlier today, Friday, January 24, 2020, and have confirmed there is no present threat at this time. Traffic in the area has reopened. However, you may still experience delays. Remember that if you see something, say something. Always report any suspicious items or life-threatening emergencies to 911. Thank you.</p>	PIR	1/24/2020	315
Post	Family Fun Day is this Sunday, 1/26!	<p>Fun is on the horizon! The Surfside Parks and Recreation Department's annual Family Fun Day celebration returns this Sunday, January 26 from 1:00 pm to 4:00 pm at the 96th Street Park. Enjoy a day out with the entire family and experience rides, music, food, and plenty of more activities alongside fellow neighbors.</p> <p>This outdoor event is open to Surfside residents only, and proper ID will be required to enter. For questions, please feel free to reach out to the Parks and Recreation Department at 305.866.3635.</p> <p>To view the expanded version of the event flyer, please visit: <a href="https://www.townofsurfsidefl.gov/docs/default-source/default-document-library/family-fun-day-2020.pdf?sfvrsn=42052f94_4">https://www.townofsurfsidefl.gov/docs/default-source/default-document-library/family-fun-day-2020.pdf?sfvrsn=42052f94_4</a></p>	PIR	1/24/2020	210
Post	Town of Surfside Higher Education Scholarship: Apply Today!	<p>To promote higher education, the Town of Surfside is providing \$1,000 scholarships to two students. The Town of Surfside Higher Education Scholarship funds will be awarded to the successful student applicants upon evidence of registration in an accredited post-secondary institution. Continuation of education must be at either college/university level or other post-secondary educational institution. The applicants will be selected by the Town of Surfside Scholarship Committee.</p> <p>The deadline for applications is Friday, April 24, 2020 by 5:00 pm.</p> <p>To apply to the scholarship, the following form must be printed, filled out, and either submitted in person at Town Hall or via mail: <a href="https://townofsurfsidefl.gov/docs/default-source/default-document-library/scholarship-information-application-2020.pdf?sfvrsn=cb803394_4">https://townofsurfsidefl.gov/docs/default-source/default-document-library/scholarship-information-application-2020.pdf?sfvrsn=cb803394_4</a></p> <p>To view the official scholarship flyer, please refer to: <a href="https://townofsurfsidefl.gov/docs/default-source/default-document-library/higher-education-scholarship-flyer-2020.pdf?sfvrsn=e6803394_2">https://townofsurfsidefl.gov/docs/default-source/default-document-library/higher-education-scholarship-flyer-2020.pdf?sfvrsn=e6803394_2</a></p>	PIR	1/23/2020	165
Post	Keep your Peace of Mind: Register your Dog with the Surfside Police Department	<p>Keep Fido safe with a free dog tag courtesy of the Surfside Police Department. Each tag contains the Surfside Police Department's phone number and a unique registration number, and can easily be attached to your dog's collar. In the event your dog is lost and then found, owners can be quickly located via the registration information stored at the Police Department.</p> <p>To register your pet or for further information, please contact the Surfside Police Department's Dina Goldstein at 305.861.4862 or email <a href="mailto:dgoldstein@townofsurfsidefl.gov">dgoldstein@townofsurfsidefl.gov</a>.</p>	PIR	1/22/2020	328



Content Type	Subject	Body	Author	Date	Impression Count
Post	Senior Trip to the Actor's Playhouse is on 1/29	<p>Calling all Surfside seniors: a new trip awaits. Presented by the Surfside Parks and Recreation Department, the Senior Trip for this month will be held on Wednesday, January 29, 2020 and will include a visit to the popular Actor's Playhouse in Miracle Mile, Coral Gables. Seniors will be treated to a live musical performance of Mamma Mia, an enjoyable tale of love, humor and friendship.</p> <p>Participants are asked to meet at the Community Center, where transportation will depart directly at 11:30 am. The show begins at 2:00 pm and the return time to the Community Center is at approximately 6:00 pm.</p> <p>For further details, including pricing, please view the original event flyer here: <a href="https://townofsurfsidefl.gov/docs/default-source/default-document-library/senior-trip---actor's-playhouse---january-29-2020.pdf?sfvrsn=e70b3394_2">https://townofsurfsidefl.gov/docs/default-source/default-document-library/senior-trip---actor's-playhouse---january-29-2020.pdf?sfvrsn=e70b3394_2</a></p> <p>To register, or if you have questions, please contact the Surfside Parks and Recreation Department at 305.866.3635.</p>	PIR	1/21/2020	157
Post	Town Hall Closed on Monday, 1/20 for MLK Day	<p>As a reminder, Town Hall will be closed this coming Monday, January 20, 2020, in observance of Martin Luther King Jr. Day. Regular business hours will resume on Tuesday, January 21, 2020.</p> <p>Please note that garbage collection will continue as regularly scheduled. To view the collection schedule, please visit: <a href="https://townofsurfsidefl.gov/docs/default-source/default-document-library/town-of-surfside-residential-waste-collection-calendar-fy-2019-2020.pdf?sfvrsn=e4aa2994_4">https://townofsurfsidefl.gov/docs/default-source/default-document-library/town-of-surfside-residential-waste-collection-calendar-fy-2019-2020.pdf?sfvrsn=e4aa2994_4</a></p> <p>The Town of Surfside invites residents to commemorate the legacy of Dr. Martin Luther King Jr. by giving back to their community in the spirit of service. There are many volunteer opportunities available across the region. To find locations and learn more about the MLK Day of Service, please refer to: <a href="https://www.nationalservice.gov/serve-your-community/mlk-day-service">https://www.nationalservice.gov/serve-your-community/mlk-day-service</a></p>	PIR	1/17/2020	172
Post	Traffic Alert Update: Single Lane Closure at 9449 to 9540 Collins Avenue	<p>The Town of Surfside wants you to be aware the Florida Department of Transportation has authorized an emergency single lane closure from 9449 to the 9540 block of Collins Avenue (SR A1A North) on the following date and time:</p> <p>Friday 01-17-2020, 9:00 AM to 5:00 PM</p> <p>The lane closure will be in the eastern most lane of Collins Avenue. The emergency lane closure is for Florida Power and Light repairs. FPL will also be completing work in the 200 block of 95th Street on the north side of the street.</p> <p>Florida Highway Patrol Troopers will be on site to assist with traffic control.</p> <p>Please plan your commute routes accordingly and drive safely.</p> <p>For more information, please call the Surfside Police Department at 305-861-4862.</p>	PIR	1/16/2020	174
Post	Stormwater Structure Repair at 96th Street and Alleyway Intersection on Saturday, 1/18	<p>The Town of Surfside would like to inform residents that the Public Works Department will be repairing a damaged stormwater structure at 96th Street and the alleyway intersection from 5:00 am to 3:00 pm this Saturday, January 18, 2020. During these hours, alleyway access from 96th Street will be closed. We apologize for any inconveniences.</p> <p>If you have questions, please contact the Public Works Department at 305.861.4863.</p>	PIR	1/16/2020	197
Post	The Third Thursdays Block Party Returns Tonight at 6 pm + Traffic Alert	<p>The highly-anticipated Third Thursdays Block Party is back tonight! Bring your friends, family and neighbors by for festivities, taking place from 6:00 pm to 9:00 pm at 95th Street, between Collins Avenue and Harding Avenue. Made possible by the Surfside Tourist Bureau, the theme of tonight's Third Thursdays event is Artisans and Acoustics.</p> <p>Enjoy an artisanal market with homemade products, a Surfside DIY craft station, live acoustic music by local band Brothers of Others, flower bouquets and crowns by Zoomz Bloomz and more.</p> <p><b>**Traffic Alert:</b> Please also be advised that the 200 block of 95th Street between Collins and Harding Avenues will be closed to all vehicular traffic in order to facilitate the Third Thursdays event. Additionally, the public parking lot on the Northwest corner of 95th Street and Collins Avenue will be closed during this period. Please plan your commute accordingly.</p> <p>For a full schedule of Third Thursdays events, please check out the Visit Surfside website at: <a href="https://www.visitsurfsidefl.com/events/surfsides-third-thursdays/">https://www.visitsurfsidefl.com/events/surfsides-third-thursdays/</a></p>	PIR	1/16/2020	278
Reply		It was a wonderful event! Great band!!! Thank you.	Jo N.	1/23/2020	
Reply		Glad you enjoyed it, Jo!	PIR	1/23/2020	
Post	Bring the Kiddos to Family Fun Day at 96th Street Park on 1/26	<p>There will be something for absolutely everyone during the upcoming Family Fun Day celebration on Sunday, January 26. The family-friendly event, presented by the Surfside Parks and Recreation Department, will take place from 1:00 pm to 4:00 pm at the 96th Street Park.</p> <p>Family Fun Day will include food, rides, and tons of activities. Please note the event is open to Surfside residents only (proper ID will be required to enter.) To view the official event flyer, please visit: <a href="https://www.townofsurfsidefl.gov/docs/default-source/default-document-library/family-fun-day-2020.pdf?sfvrsn=42052f94_4">https://www.townofsurfsidefl.gov/docs/default-source/default-document-library/family-fun-day-2020.pdf?sfvrsn=42052f94_4</a></p> <p>If you have any inquiries, please feel free to reach out to the Surfside Parks and Recreation Department at 305.866.3635.</p>	PIR	1/15/2020	365

Content Type	Subject	Body	Author	Date	Impression Count
Post	Tonight: Special Quasi-Judicial Hearing and Regular Commission Meeting	Residents are encouraged to take part in two meetings taking place today: The Town Commission will hold a Special Quasi-Judicial Hearing at 6:00 pm in the Town Hall Commission Chambers to consider an application for a variance at 1116 88th Street. View the original meeting notice: <a href="https://townofsurfsidefl.gov/news-and-events/events-detail/2020/01/14/commission-meetings-workshops/special-commission-quasi-judicial-public-hearing">https://townofsurfsidefl.gov/news-and-events/events-detail/2020/01/14/commission-meetings-workshops/special-commission-quasi-judicial-public-hearing</a> To view the agenda packet for the Quasi-Judicial Hearing, please refer to: <a href="https://townofsurfsidefl.gov/docs/default-source/default-document-library/town-clerk-documents/commission-agendas/2020-commission-agenda/2020-01-14-special-town-commission-meeting---quasi-judicial-hearing-agenda-packet.pdf?sfvrsn=e1b43394_2">https://townofsurfsidefl.gov/docs/default-source/default-document-library/town-clerk-documents/commission-agendas/2020-commission-agenda/2020-01-14-special-town-commission-meeting---quasi-judicial-hearing-agenda-packet.pdf?sfvrsn=e1b43394_2</a> At 7:00 pm, the Regular Town Commission Meeting will take place at the Town Hall Commission Chambers. View the original meeting notice: <a href="https://townofsurfsidefl.gov/news-and-events/events-detail/2020/01/15/commission-meetings-workshops/commission-meeting">https://townofsurfsidefl.gov/news-and-events/events-detail/2020/01/15/commission-meetings-workshops/commission-meeting</a> To view the agenda packet for the Commission Meeting, please refer to: <a href="https://townofsurfsidefl.gov/docs/default-source/default-document-library/town-clerk-documents/commission-agendas/2020-commission-agenda/2020-01-14-regular-town-commission-meeting-agenda-packet.pdf?sfvrsn=3bbd3394_2">https://townofsurfsidefl.gov/docs/default-source/default-document-library/town-clerk-documents/commission-agendas/2020-commission-agenda/2020-01-14-regular-town-commission-meeting-agenda-packet.pdf?sfvrsn=3bbd3394_2</a> Please note that both meetings will air live on Channel 663. If you cannot make it in person tonight, you are invited to tune in via Atlantic Broadband or by streaming it live on the Channel 663 website of the Town website at: <a href="https://townofsurfsidefl.gov/departments-services/town-clerk/public-records/channel-663">https://townofsurfsidefl.gov/departments-services/town-clerk/public-records/channel-663</a>	PIR	1/14/2020	191
Post	Want to Report a Specific Matter Around Town? Use SeeClickFix!	See something that needs to be fixed around Town? You can report non-emergency matters via the SeeClickFix platform. SeeClickFix is an efficient way to communicate directly with Town Departments, such as Public Works, Code Compliance, Building and Parks and Recreation, on issues of concern to you. For example, if you see an item that needs to be fixed or addressed, such as a broken beach shower, a code violation or construction matter, you can simply take a photo, upload it, pin the location and leave a comment, addressing it to the proper department. Registration on SeeClickFix is completely free and easy. You can sign up at <a href="https://seeclickfix.com/">https://seeclickfix.com/</a> Select the Town of Surfside as your place of residence and begin sharing items you feel are important! Please note, the Town of Surfside responds to all submissions. However, some queries require a longer response time in order to allow for research of the issue and to resolve the matter. For matters which require immediate attention, it is recommended that you call the department directly. For life-threatening emergencies please dial 911.	PIR	1/13/2020	298
Post	Little Free Library Tree at the Community Center	The Surfside Parks and Recreation Department is proud to announce the launch of the Little Free Library Tree at the Surfside Community Center. The Library Tree, made possible by the hard work of the Parks and Recreation's Teen Scene group, aims to promote literacy in the community through a "take a book, share a book" concept. Residents are welcome to donate books. Please note, The Little Free Library Tree is open to all members of the community. There is no sign-in sheet and only appropriate books are allowed. If you see any inappropriate books, please notify an attendant at the Community Center. Happy readings, Surfside!	PIR	1/13/2020	436
Reply		A step in the right direction for analog learning. Did you know that Surfside once had a very nice town library. It was a fun and safe place to learn and get to know neighbors. What happened? Any info?	Oliver S.	1/13/2020	
Reply		Those were good times at a functional Community Center.	Da B.	1/14/2020	
Reply		Thank you for your comments, Oliver and Da B. Resident feedback is very important to us, and we will share your comments with Town administration and the appropriate departments. In the meantime, we do hope you enjoy the Little Free Library Tree at the Community Center, a project by the Parks and Recreation Department and the Teen Scene group. Thanks again, and feel free to let us know if you have further questions, concerns and/or comments by emailing <a href="mailto:communications@townofsurfsidefl.gov">communications@townofsurfsidefl.gov</a> .	PIR	1/14/2020	
Post	Local is in Style: Shop at the Surfside Farmers Market on Sundays	Does your New Year's resolution include shopping local whenever possible? If so, then you are in luck. Every Sunday, the Surfside Farmers Market takes place from 9:00 am to 3:00 pm at the corner of 95th and Collins, and all the vendors are local. Visitors can shop for home decor, artisan items, coffee, fresh produce, spices, teas and much more. It is the perfect way to spend a morning or afternoon after a visit to the beach (it's only a block away) or to include on your itinerary during your Sunday stroll. Speaking of shopping local, residents are also encouraged to visit Downtown Harding Avenue for numerous, diverse local small shops and restaurants. Enjoy!	PIR	1/10/2020	214
Post	Save the Date: Commission Meeting on Tuesday, 1/14	This month's Regular Town Commission Meeting will take place on Tuesday, January 14, 2020 in the Town Hall Commission Chambers. Residents are encouraged to attend. The Agenda Packet for the meeting will be uploaded to the Town website prior to the meeting at: <a href="https://townofsurfsidefl.gov/departments-services/town-clerk/public-records/commission-agendas">https://townofsurfsidefl.gov/departments-services/town-clerk/public-records/commission-agendas</a> If you are unable to be in attendance, please be reminded that you can tune in live via Channel 663 on Atlantic Broadband or by streaming the meeting on the Town website at: <a href="https://townofsurfsidefl.gov/departments-services/town-clerk/public-records/channel-663">https://townofsurfsidefl.gov/departments-services/town-clerk/public-records/channel-663</a> All Commission Meetings are later archived by date and available for viewing on the Town website.	PIR	1/9/2020	212

Content Type	Subject	Body	Author	Date	Impression Count
Post	January Street Sweeper Schedule	<p>The Town of Surfside's Public Works Department is committed to keeping our streets clean. During the month of January, street sweeping in Surfside will take place on Monday, January 13 and Monday, January 27. Please make sure to not block your curb on those days and to remind your neighbors too!</p> <p>Street sweeping removes debris from the gutters and roadsides that would otherwise go into storm drains, causing water pollution. It helps to keep catch basins and storm drains clean and functional. This can help in the event of a major storm, such as a hurricane. It also enhances the beautification of the Town. For further information, please refer to the Town website at: <a href="https://www.townofsufsidefl.gov/departments-services/public-works/how-to-help-with-street-sweeping">https://www.townofsufsidefl.gov/departments-services/public-works/how-to-help-with-street-sweeping</a></p> <p>To view the street sweeping calendar which includes the dates for next month as well, please visit the Public Works Department section of the Town website at: <a href="https://townofsufsidefl.gov/departments-services/public-works/street-sweeping-calendar">https://townofsufsidefl.gov/departments-services/public-works/street-sweeping-calendar</a></p>	PIR	1/8/2020	229
Post	The Third Thursdays Block Party Returns Next Week, 1/16	<p>The Third Thursdays Block Party returns next week on Thursday, January 16, 2020! Mark your calendar and bring your friends, family and neighbors by for festivities, taking place from 6:00 pm to 9:00 pm at 95th Street, between Collins Avenue and Harding Avenue. Made possible by the Surfside Tourist Bureau, the theme of this month's Third Thursdays event is "Artisans and Acoustics."</p> <p>Enjoy an artisanal market with homemade products, a Surfside "DIY" craft station, live acoustic music by local band Brothers of Others, flower bouquets and crowns by Zoomz Bloomz and more.</p> <p>For a full schedule of Third Thursdays events, please check out the Visit Surfside website at: <a href="https://www.visitsufsidefl.com/events/sufside-third-thursdays/">https://www.visitsufsidefl.com/events/sufside-third-thursdays/</a></p>	PIR	1/8/2020	241
Post	Traffic Alert: Northbound Lane Closures on 105th Collins Avenue (UPDATED: Lanes Reopened)	<p>The Town of Surfside Police Department would like to inform residents that as of 6:00 pm today, Monday, January 6, 2020, there are two northbound lane closures on 105th Collins Avenue due to a traffic accident. Traffic congestion is expected as Miami-Dade Police work to clear the area.</p> <p>Please drive safely and plan your commute accordingly.</p> <p>For questions, feel free to contact the Surfside Police Department at 305.861.4862.</p> <p><b>**UPDATED 1/06/2020:</b> The lanes at 105th Collins Avenue were reopened. Please drive safely.</p>	PIR	1/7/2020	255
Post	Do your Kids Like to Swim? Encourage them to Join the Surfside Recreational Swim Team!	<p>The Surfside Parks and Recreation Department is hosting a series of structured, recreational swimming classes from today, Monday, January 6, 2020 to Wednesday, March 4, 2020 for ages 6 through 15. Participants can enroll for Monday and Wednesday lessons, or Tuesday and Thursday lessons.</p> <p>Instructors will provide an enjoyable and educational set of classes centered on teamwork, sportsmanship, and correct techniques. Classes run from 5:00 pm to 6:00 pm at the Surfside Community Center, located at 9301 Collins Avenue.</p> <p>Potential participants must pass a swim test prior to registering. Schedule your child's swim test by contacting the Surfside Community Center at 305.866.3635.</p> <p>For further information, including pricing for residents and non-residents, please refer to the official flyer of the Surfside Recreational Swim Team at: <a href="https://townofsufsidefl.gov/docs/default-source/default-document-library/swim-team-jan---march.pdf?sfvrsn=22d93394_4">https://townofsufsidefl.gov/docs/default-source/default-document-library/swim-team-jan---march.pdf?sfvrsn=22d93394_4</a></p>	PIR	1/6/2020	217
Post	Senior Brunch Bunch this Friday, 1/10	<p>It pays to be a Surfside senior. The Parks and Recreation Department is hosting its first Senior Brunch Bunch of the year this coming Friday, January 10, 2020. The gathering will take place at the Surfside Community Center at 11:00 am.</p> <p>This month's brunch will feature a variety of fan-favorite dishes and desserts and a presentation by Dr. Katina Rabinovich from Mount Sinai Medical Center. Dr. Rabinovich specializes in imaging, including mammography, breast MRI and a full range of interventional breast procedures, as well as gynecologic ultrasound. The topic for the month will be "Breast Imaging: The Current Trends in Breast Cancer Screening and Diagnosis".</p> <p>For questions or for registration, please contact the Parks and Recreation Department at 305.866.3635.</p> <p>View the official event flyer here: <a href="https://townofsufsidefl.gov/docs/default-source/default-document-library/senior-brunch-bunch---january-2020.pdf?sfvrsn=59ea3394_2">https://townofsufsidefl.gov/docs/default-source/default-document-library/senior-brunch-bunch---january-2020.pdf?sfvrsn=59ea3394_2</a></p>	PIR	1/6/2020	210
Post	Traffic Alert: Lane Closures at 157th Street and Collins Avenue (UPDATED: Lanes Reopened)	<p>The Town of Surfside Police Department would like to inform residents that, as of 1:30 pm on Friday, January 3, 2020, the City of Sunny Isles Beach has confirmed that they are working on resolving an active gas leak at 157th Street and Collins Avenue, which has led to the closing of two northbound lanes in the address until further notice.</p> <p>Heavy traffic delays and congestion is expected in the area. Please drive safely and plan your commute accordingly. For questions, feel free to contact the Surfside Police Department at 305.861.4862.</p> <p><b>**UPDATED 1/3/2020:</b> As of 4:00 pm on Friday, January 3, 2020, previously closed lanes at 157th Street and Collins Avenue have reopened and traffic is back to normal in that area.</p>	PIR	1/3/2020	234

Content Type	Subject	Body	Author	Date	Impression Count
Post	Take the Green Pledge to Not Use Single-Use Plastics	<p>One of the core values of Surfside is its commitment to reduce its impact on the environment and ocean. This is why the Town is encouraging residents and business owners to take an online Green Pledge to Not Use Single-Use Plastics.</p> <p>By participating in this non-mandatory, voluntary initiative, you pledge to not use and/or limit your use of single-use disposable plastics, including but not limited to: plastic shopping bags and plastic utensils. Research shows these materials contribute to greenhouse gas emissions and climate change, pollute our oceans, and directly affect sea turtles, seabirds and other unique, but delicate, marine life. As an individual resident or as a business owner, you can make a world of difference.</p> <p>Sign your name and take the online pledge at: <a href="https://townofsurfsidefl.gov/townofsurfsidefl.gov/news-and-events/news-detail/2019/12/01/spread-holiday-cheer-during-the-surfside-eleventh-annual-toy-drive/green-pledge-to-not-use-single-use-plastics">https://townofsurfsidefl.gov/townofsurfsidefl.gov/news-and-events/news-detail/2019/12/01/spread-holiday-cheer-during-the-surfside-eleventh-annual-toy-drive/green-pledge-to-not-use-single-use-plastics</a></p>	PIR	1/3/2020	188
Post	Today: Performance by Shana Douglas at Surf Club Art Gallery	<p>After a stunning rehearsal for Surfsiders yesterday at the Community Center, talented violinist Shana Douglas will be performing this afternoon at the Surf Club Art Gallery of the Four Seasons Hotel and Residences as part of the 2nd Annual Glenn Douglas Winter Chamber Music Festival by the Sea. The performance, titled "Folklore," will start at 2:30 pm and will feature works by Bartok, Dvorak, Haydn and Prokofiev.</p> <p>Please note this is a ticketed event. To purchase your ticket, please visit: <a href="https://winterchambermusic.ticketleap.com/teatime-matinee/">https://winterchambermusic.ticketleap.com/teatime-matinee/</a></p> <p>This event is sponsored by the Surfside Tourist Board. For additional performances and more information, please visit <a href="http://www.winterchambermusic.com">www.winterchambermusic.com</a></p>	PIR	1/2/2020	248
Post	Happy New Year! January 2020 Gazette Now Available	<p>Happy 2020, Surfsiders!</p> <p>Stay up-to-date on all the happenings this month by reading the newly published January 2020 Town Gazette at: <a href="https://townofsurfsidefl.gov/news-and-events/news-detail/2017/11/30/gazette">https://townofsurfsidefl.gov/news-and-events/news-detail/2017/11/30/gazette</a></p> <p>For schedule changes and another great resource of information, be sure to regularly visit the Town website at <a href="http://www.townofsurfsidefl.gov">www.townofsurfsidefl.gov</a> and sign-up to receive Town notifications at <a href="https://townofsurfsidefl.gov/news-and-events/subscribe">https://townofsurfsidefl.gov/news-and-events/subscribe</a>.</p> <p>Furthermore, the Town invites residents to take the Green Pledge to Not Use Single-Use Plastics, a completely voluntary initiative which aims to protect our oceans and wildlife. To participate, please visit: <a href="https://townofsurfsidefl.gov/townofsurfsidefl.gov/news-and-events/news-detail/2019/12/01/spread-holiday-cheer-during-the-surfside-eleventh-annual-toy-drive/green-pledge-to-not-use-single-use-plastics">https://townofsurfsidefl.gov/townofsurfsidefl.gov/news-and-events/news-detail/2019/12/01/spread-holiday-cheer-during-the-surfside-eleventh-annual-toy-drive/green-pledge-to-not-use-single-use-plastics</a></p>	PIR	1/2/2020	225
Post	Traffic Alert: Bay Harbor Islands Bridge (SR 922) Emergency Closure (**UPDATED: Bridge Is Open)	<p>Surfside residents, please be aware that the Town of Bay Harbor Islands has advised of the following emergency road closure:</p> <p>The Bay Harbor Islands bridge (SR 922) is currently closed to access this Thursday, January 2, 2020, due to malfunction. Avoid the area if possible.</p> <p>At the moment, there is no set timeline for the bridge to reopen.</p> <p>Additionally, please be aware that as of 7:50 am today, Thursday, January 2, 2020, Harding Avenue is down to one lane at the 9200 block due to a two vehicle traffic accident. There is currently heavy traffic congestion in the mentioned area as the vehicles are being cleared from the scene.</p> <p>Please drive safely and plan your commute accordingly.</p> <p>For any questions, feel free to contact the Surfside Police Department at 305.861.4862.</p> <p><b>**UPDATE:</b> As of 8:50 am on Thursday, January 2, 2020, the Bay Harbor Islands Bridge is once again open. Additionally, the lanes on Harding Avenue's 9200 block have been reopened as well. Please drive safe.</p>	PIR	1/2/2020	275


Last updated on 1/27/2020

DEVELOPMENT APPLICATION PROCESS (2009 - PRESENT)													
Application Date	Location	Project Description	Zoning Process			Density/Intensity		Variances		Building Permit			Construction Status
			DRG	P&Z	TC	Allowed	Approved	Requested	Received	Application No.	Issuance	Status	
12/29/2009	9200 Collins Ave	Surfside Hotel - Proposed surfside hotel consisting of 183 hotel units, 4 stories and adjacent 3 stories garage	1/13/2010, 2/3/2010	2/25/2010	5/10/2011	242 units	175 units	None	None	13-377	1/13/2014	Issued	Completed
1/6/2010	9580 Abbott Ave	Young Israel - Construction of Jewish orthodox temple containing 371 seats and a maximum building height of 40 feet	1/20/2010, 2/2/2012	3/29/2012	4/10/2012	Negotiated settlement to determine buildable area and setbacks		Approved through Settlement agreement not variance. Settlement determined setbacks.		13-118	5/5/2014	Issued	Completed
5/4/2011	9449 & 9418 Collins Ave	Grand Beach-341 room hotel	5/18/2011, 6/15/2011	7/28/2011	9/13/2011	341 units	341 units	None	None	12-144	5/5/2012	Issued	Completed
7/17/2012	9379, 9365 & 9349 Collins Ave	Chateau Ocean Residences - Demolition of existing 92-room hotel; construction of 90-unit residential condominium building and accessory amenities	8/12/2012, 9/11/2012	12/4/2012	1/24/2013	325 units	85 units (however approximately 58 were built)	None	None	14-132	9/24/2014	Issued	Completed
Original submittal: 7/13/2012 Site plan amendment: 4/16/16	9011 Collins Ave	Surf Club - restoration of the famous surf club historic structure and for the construction of new improvements	7/31/2012, 8/23/2012, site plan amendment: 5/16/2016, 8/4/2016, 3/9/2017, 5/11/2017	Original site plan: 9/27/2012, site plan amendment: 8/31/2017	Original site plan: 10/15/2012, site plan amendment: 10/10/2017	762 units	257 units	None	None	13-727	6/27/2014	Issued	Under Construction
7/20/2012	9540 Collins Ave	The Shul - New multiuse glass atrium and joining learning center (3 stories)	2/11/2013, 3/27/2013, 7/9/2013	2/27/2014	10/28/2014	3 story expansion of 8,558.9 square feet		None	None	14-509	11/12/2015	Issued	Under Construction
3/15/2015	201, 203, 205, 207, 209 & 215 88th St 8809 Harding Ave	Surfside Condo's - redevelopment of (7) parcels into single unified condo development	4/2/2015, 6/3/2015	8/27/2015	12/8/2015	65 units	28 units	None	None	16-569		Plans approved, waiting on GC	Pending selection of GC
8/12/2015	9133 Collins Ave & 9149 Collins Ave	Surf Club II - Redevelopment of property with a multi-family residential project and renovation of existing Historic structure	9/4/2015, 3/9/2017, 9/17/2017	12/7/2017	2/13/2018	199 units	48 condominium units, 31 hotel rooms	None	None			Has not applied for permit yet	
Original submittal: 2/11/2016 Revised submittal: 5/31/18	9380, 9372, 9364, 9348, 9340, 9322, 9316 & 9300 Collins Ave	9300 Collins Ave - demolition of all existing improvements, construction of 3-story building	Original submittal: 3/10/2016, 4/27/2016 Revised submittal: 6/27/2018, 8/28/2018, 11/1/18	Original approval: 7/18/2016, Revised approval: 11/29/18	Original approval: 11/10/2016, current site plan has not been approved yet. Scheduled for February 26, 2019	250 units	Request is for 205 units	None	None	18-610		Has not applied for permit yet	
5/4/2016	8955 Collins Ave	Residential Condominiums	6/20/2016, 7/27/2016	10/27/2016	11/10/2016	110 units	16 units	None	None	16-602	12/26/2017	Issued	Under Construction
Oct-16	9116 Harding Ave	303 Surfside - 4 Townhouses	11/2/2016, 2/7/2017, 5/18/2017	6/27/2018	4/14/2018	8 units	4 units	None	None			Has not applied for permit yet	
5/19/2017	8995 Collins Ave	Surf House - site plan approval for expansion to existing multi-family building	6/19/2017, 8/24/2017, 9/28/2017	2/22/2018, 4/26/2018, 5/31/2018, approved on 10/27/19	Scheduled for 12/10/19	99 units	Current request has not been scheduled for commission yet. Request is for 34 units	3 requested: 1. Section 90-82. - Off-street loading requirements (Loading Space Size). 2. Section 90-91.2. - Required buffer landscaping adjacent to streets and abutting properties (Landscape Buffer). 3. Section 90.93(1b). - Open Space (Open Space Trees).		Has not been scheduled for TC until recommendation from PZ		Has not applied for permit yet	
Original submittal: 10/26/2017	Abbott Lot	Unsolicited Proposal (P3)											Terminated
Original Submittal: 1/06/2015 Revised submittals: 8/01/2016, 12/23/2016, 03/09/2018, 10/29/2018	8851 Harding Avenue	18 multi-family units	01/22/2015, 08/18/2016, 01/23/2017, 03/23/2018, 11/29/2018	01/31/19 PZ recommended approval	Denied by the Commission	33 units	Request is for 18 units	1 requested: Section 90-82. - Off-street loading requirements (Loading Space Size).		Approved			Denied
7/3/2019	9580 Abbott Ave	Young Israel Variance Request to eliminate landscaping to provide for a handicapped accessible ramp	N/A	8/29/2019	10/29/19			1 requested: eliminate landscaping along the north side of the		Approved			
1/7/2020	9340 Collins Avenue	Eden request to demolish and rebuild historic structure.	N/A	1/30/2020									
1/7/2020	8926 Collins avenue	Arte request to have FPL vault encroach into landscape buffer.	N/A	1/30/2020				Landscape buffer					



## MEMORANDUM

**To:** Honorable Mayor, Vice-Mayor and Members of the Town Commission

**From:** Guillermo Olmedillo, Town Manager 

**Date:** February 11, 2020

**Subject:** Downtown Vision Advisory Committee Appointments

---

On January 8, 2019 the Surfside Town Commission approved Resolution No. 19-2561 to establish the Downtown Vision Advisory Committee (DVAC) as an advisory committee to the Town Manager. Since then DVAC has met more often than the chartered once a quarter and have invested their time and enthusiasm in a multitude of agenda items that have either made their way to the Town Commission for consideration or are in process. Presently there are two (2) vacancies with one (1) to be filled with this notice.

The DVAC Charter states that the Committee must be comprised of one resident from a single-family home, one resident from a multi-family dwelling, two members from downtown businesses, two members who own property downtown, and one member from a Surfside hotel.

The following lists the existing membership, approved by the Town Commission, and new members (in bold type):

- Single Family Home Member - Fred Landsman
- **Multi-Family Home Member - Israel Pineiro, representing Arte, 8955 Collins Avenue**
- **Downtown Business Owner Member – Vacant**
- Downtown Business Owner Member – Marianne Meischeid, now representing Pampaloni Silver, 9513 Harding Avenue
- Property Owner Member - Sean Grenald, property owner at 9501 Harding Avenue
- Property Owner Member – Elliot Kula, resident in place of a downtown property owner as directed by Town Commission
- Hotel Member - Sandra Oliva, Four Seasons Hotel at the Surf Club

The new member has expressed enthusiasm in making improvements to the Harding Avenue Downtown District, and understands the time requirements to participate in this Committee. Attached is his membership application. The Town will continue to solicit a member from the downtown businesses.

Prepared by 





Date received: 12/2/2019 SKN

### APPLICATION TO APPLY FOR A SURFSIDE BOARD OR COMMITTEE

**Name:** Israel Pineiro

**Address:** \_\_\_\_\_

**Town:** Surfside **Zip:** 33134

**Phone:** Home \_\_\_\_\_ Cell \_\_\_\_\_ Work \_\_\_\_\_

**Surfside Resident Since:** Currently in the process of looking for residence within Surfside.

**Occupation or Business Affiliation:** General Manager - Arte Surfside

**Email:** israel.pineiro@fsresidential.com

**Are you a qualified elector of Miami-Dade County?** Yes ☒ No ☐

#### Applying for:

☐ **Planning and Zoning & Design Review Board**

☐ **Personnel Appeals Board**

☐ **Parks and Recreation Committee**

☒ **Tourist Board**

☒ **Downtown Vision Advisory Committee (Town Manager's Committee)**

☐ **Sustainability Sub Committee to the Planning and Zoning Board**

☐ **Pension Board**

☐ **Police Pension Board**

According to Section 2-231(d) of the Town Code, no current advisory personnel, autonomous personnel, officer or quasi-judicial personnel shall either directly or through an associate, appear, represent or act on behalf of a third party before the town commission, town board or committee, or any town department with respect to any action sought by the third person. Nor shall such person either directly or through an associate be engaged as a lobbyist for and on behalf of a third person with respect to any official action by any town official or town personnel sought by such third person.

**Tell us about yourself.**

**Education and/or Profession:** Education: Stony Brook University: B.A. Sociology ; Baruch College :  
Certification in Facility & Residential Management / General Manager - Arte Surfside / Licenced CAM


**Current Organization Memberships:** n/a

**Surfside Boards/Committees on which you have served:** n/a

**Specific Interests:** Actively participating in BID projects (Business Improvement Development) ,  
Community Outreach & Engagement, & mentor programs for our youth.

**What personal qualifications can you bring to this board or committee?** 15 Years of Mixed Use oversight  
- working with teams at Brickell City Centre , Silverstein Properties in NYC, & First Service Residential.

**Why do you wish to serve on this board/committee?** I would like to be able to contribute & enhance  
what the Town of Surfside currently has in place to offer our residents and tourists the best all  
around experience possible. Events, lifestyle programs, and overall community engagement would  
be my main driving force behind applying for this position.



Israel Pineiro (Nov 25, 2019)

Applicant's Signature

11.25.19

Date

Note: This application is information of public record in accordance with Florida Sunshine Law. Appointment to any of the boards and committees is a voluntary service. Public service opportunities offered by the Town of Surfside do not discriminate on the basis of race, color, national origin, sex, religion, age, political affiliation, marital status, sexual orientation and disabled status.

**PLEASE FILL OUT AND RETURN THIS APPLICATION TO THE OFFICE OF TOWN CLERK FOR PROCESSING  
AT [SNOVA@TOWNOFSURFSIDEFL.GOV](mailto:SNOVA@TOWNOFSURFSIDEFL.GOV).**

**TOWN OF SURFSIDE, 9293 HARDING AVENUE, SURFSIDE, FLORIDA 33154 305-861-4863 EXT. 226**



# Climate Change and Environmental Challenges

## *Several Examples of What the Town of Surfside is Doing to Respond*

Attachment "E"

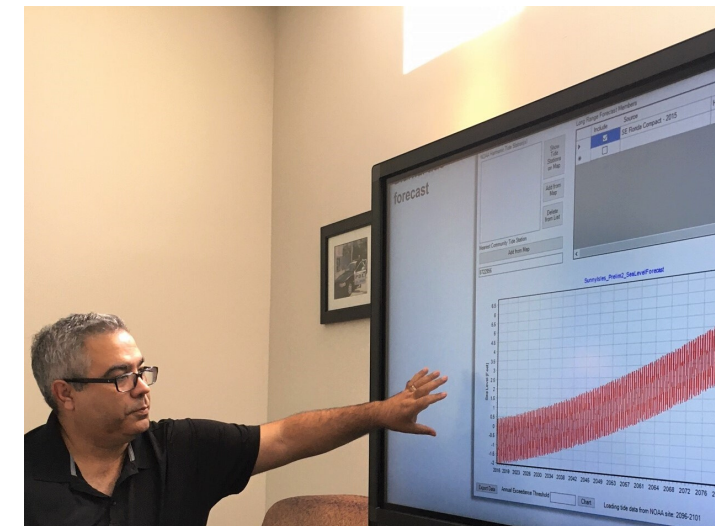
### Climate Crisis Emergency Declaration /Climate Crisis Report & Action Plan



### Adaptation Visioning Partnership with UM School of Architecture's LU\_Lab



### Atkins/American Flood Coalition "City Simulator" Modeling Flood Scenarios



### Greenhouse Gas Emissions Inventory



### Beach Renourishment



### Stormwater Master Plan



### Green Pledge/Plastic Straw & Styrofoam Bans







US Army Corps  
of Engineers®  
Jacksonville District

Weekly Project Coordination Meeting Minutes				
Day: Wednesday's			Time: 10:30 AM	
Meeting #:	24		Call -In#	(224) 501-3412
Meeting Held:	Wednesday, 01/08/2020		Access Code:	582-596-925
Project:	Beach Erosion Control and Hurricane Protection Project, Surfside Segment, Miami-Dade County, FL		Contract #: FDEP Permit #	W912EP-19-C-0017 0233882-010-JM
TEAM MEMBERS: Distribution (D) and Attendance (A) List indicated by "X"				
D	A	Name / Title	Company/ Organization	Email Address
X		Ricardo Villet / COO	CHC	<a href="mailto:rvillet@chcivil.com">rvillet@chcivil.com</a>
X	X	Francisco Juelle/PM	CHC	<a href="mailto:fjuelle@chccaribbean.com">fjuelle@chccaribbean.com</a>
X		Yunesky Hernandez / Super	CHC	<a href="mailto:yhernandez@chcivil.com">yhernandez@chcivil.com</a>
X		Hector Sevilla / QCM	CHC	<a href="mailto:hsevilla@chcivil.com">hsevilla@chcivil.com</a>
X		Gregg Close / SSHO	CHC	<a href="mailto:Gclose@chcivil.com">Gclose@chcivil.com</a>
X	X	Matt Gregory	CHC	<a href="mailto:gggregory@chcivil.com">gggregory@chcivil.com</a>
X		Geoff Reichold	The NDN Companies	<a href="mailto:Greichold@thendncompanies.com">Greichold@thendncompanies.com</a>
X		Meghan Harrison	The NDN Companies	<a href="mailto:mharrison@thendncompanies.com">mharrison@thendncompanies.com</a>
X		William Gerrard	The NDN Companies	<a href="mailto:wgerrard@thendncompanies.com">wgerrard@thendncompanies.com</a>
X	X	Kevin Kerkhof	The NDN Companies	<a href="mailto:kkerkhof@thendncompanies.com">kkerkhof@thendncompanies.com</a>
X	X	Nestor Rivera / ACO	USACE	<a href="mailto:Nestor.A.Rivera@usace.army.mil">Nestor.A.Rivera@usace.army.mil</a>
X	X	Christopher Rego / COR	USACE	<a href="mailto:Christopher.M.Rego@usace.army.mil">Christopher.M.Rego@usace.army.mil</a>
X	X	Leo Bastante / COR	USACE	<a href="mailto:Leopoldo.A.Bastante@usace.army.mil">Leopoldo.A.Bastante@usace.army.mil</a>
X	X	Alexis Vieira / Proj. Eng.	USACE	<a href="mailto:Alexis.M.Vieira@usace.army.mil">Alexis.M.Vieira@usace.army.mil</a>
X		Jessica Bromfield	USACE	
X		Tony Jettinghoff/ACO	USACE	<a href="mailto:John.A.Jettinghoff@usace.army.mil">John.A.Jettinghoff@usace.army.mil</a>
X	X	Brian Choate	USACE	<a href="mailto:Brian.C.Choate@usace.army.mil">Brian.C.Choate@usace.army.mil</a>
X		Michael Neves	USACE	<a href="mailto:Michael.P.Neves@usace.army.mil">Michael.P.Neves@usace.army.mil</a>
X	X	Erica Skolte	USACE	<a href="mailto:Erica.A.Skolte@usace.army.mil">Erica.A.Skolte@usace.army.mil</a>
X		Timothy Humphrey	USACE	<a href="mailto:Timothy.G.Humphrey@usace.army.mil">Timothy.G.Humphrey@usace.army.mil</a>
X		Piper Austin	USACE	<a href="mailto:Piper.E.Austin@usace.army.mil">Piper.E.Austin@usace.army.mil</a>
X		Andrew Dutil	USACE	<a href="mailto:Andrew.S.Dutil@usace.army.mil">Andrew.S.Dutil@usace.army.mil</a>
X		Troy Mayhew	USACE /CESAJ-EN-GG	<a href="mailto:Troy.a.mayhew@usace.army.mil">Troy.a.mayhew@usace.army.mil</a>



**US Army Corps  
of Engineers**®  
Jacksonville District

X	X	Guillermo Olmedillo	Town of Surfside	<a href="mailto:golmedillo@townofsurfsidefl.gov">golmedillo@townofsurfsidefl.gov</a>
X	X	Duncan Tavares	Town of Surfside	<a href="mailto:dtavares@townofsurfsidefl.gov">dtavares@townofsurfsidefl.gov</a>
X		Randy Stokes	Town of Surfside- PWD	<a href="mailto:rstokes@townofsurfsidefl.gov">rstokes@townofsurfsidefl.gov</a>
X		Irina Mocanu	Town of Surfside	<a href="mailto:imocanu@townofsurfsidefl.gov">imocanu@townofsurfsidefl.gov</a>
X		Kate Stein	Town of Surfside	<a href="mailto:kstein@townofsurfsidefl.gov">kstein@townofsurfsidefl.gov</a>
X	X	Elizabeth Hopkins	Town of Surfside	<a href="mailto:EHopkins@townofsurfsidefl.gov">EHopkins@townofsurfsidefl.gov</a>
X	X	Lt. John Healy	TOS Police Dept.	<a href="mailto:JHealy@townofsurfsidefl.gov">JHealy@townofsurfsidefl.gov</a>
X		Chief Julio Yero	TOS Police Dept.	<a href="mailto:jyero@townofsurfsidefl.gov">jyero@townofsurfsidefl.gov</a>
X		Capt. John Bambis	TOS Police Dept.	<a href="mailto:jbambis@townofsurfsidefl.gov">jbambis@townofsurfsidefl.gov</a>
X		Julio Nores	DERM-RER	<a href="mailto:Julio.Nores@miamidade.gov">Julio.Nores@miamidade.gov</a>
X		Libbie McDearmid	Florida DEP	<a href="mailto:Libbie.McDearmid@FloridaDEP.gov">Libbie.McDearmid@FloridaDEP.gov</a>
X		Alexandra Wagner	Florida DEP	<a href="mailto:Alexandra.Wagner@FloridaDEP.gov">Alexandra.Wagner@FloridaDEP.gov</a>
X		Teal Kawana	MDPR	<a href="mailto:teal.kawana@miamidade.gov">teal.kawana@miamidade.gov</a>
X		Colette Biondi	MDPR	<a href="mailto:Colette.Biondi@miamidade.gov">Colette.Biondi@miamidade.gov</a>
X		Carlos Fernandez- Quevedo	MDPR	<a href="mailto:Carlos.Fernandez-Quevedo@miamidade.gov">Carlos.Fernandez- Quevedo@miamidade.gov</a>
X		Paul Voight	MDCP-RER	<a href="mailto:Paul.Voight@miamidade.gov">Paul.Voight@miamidade.gov</a>
X	X	Sarah Thanner	MDCP-RER	<a href="mailto:Sara.Thanner@miamidade.gov">Sara.Thanner@miamidade.gov</a>
X		Marina Blanco-Pape	MDCP-RER	<a href="mailto:Marina.Blanco-Pape@miamidade.gov">Marina.Blanco-Pape@miamidade.gov</a>
X	X	Alberto Pisani	MDCP-RER	<a href="mailto:Alberto.Pisani@miamidade.gov">Alberto.Pisani@miamidade.gov</a>
X		Kelli Stamm	Precision Measurements	<a href="mailto:kstamm@precisionmeasurements.com">kstamm@precisionmeasurements.com</a>
X		JCP Compliance	DEP	<a href="mailto:JCPCompliance@dep.state.fl.us">JCPCompliance@dep.state.fl.us</a>



## WEEKLY PROGRESS MEETING

### 1.0 Review minutes from previous progress meeting:

1.1 No Changes.

### 2.0 Review RMS Contractor Action Item Report:

2.1 Attached contractors' updates for action items list; ongoing contractor updates on daily basis. CHC and USACE will follow up after the meeting fir general updates.

### 3.0 Review work progress since previous meeting:

3.1 Beach Fill Completed Areas (Pending Acceptance After Tilling):

- *Segment-1*: Completed Oct. 8<sup>th</sup>
- *Segment-2*: Completed Nov. 8<sup>th</sup>
- *Segment-3*: Completed Nov. 21<sup>st</sup>
- *Segment-4*: Completed Dec 2<sup>nd</sup>
- *Segment-5*: Completed Dec 30<sup>th</sup>
- *Segment-6*: Started segment on Dec 30<sup>th</sup>

3.2 Beach Fill:

- 356,428.75 Tons of fill material placed up to date.
- 15,838 Truck Loads up to date.



**US Army Corps  
of Engineers®**  
Jacksonville District

#### **4.0 Review this week's definable feature of work:**

##### **4.1 Continue to work on Segment-6 Station 33+500 to 32+500 (1,000 ft.)**

- Currently at station 33+100 placing material creating template landward side heading north.
- Completed 300 of segment 6 so far.
- Will not survey until early next week due rough seas.
- Might haul trucks until Saturday.

##### **4.2 Pending Items:**

- *Segment-1-5:*
  - Final walkthrough to be held after completion of tilling; TBD.
- *Tilling:*
  - No tilling has taken place, the equipment which was supposed to be delivered did not meet specs.
  - CHC Tiller will be worked on, might not see tilling for another 2-weeks.

##### **4.3 Vibration Monitoring:**

- Continuing monitoring 24/7.
- SSI is checking equipment making routine checkup, relocated equipment, location is shown as per approved drawings and detailed on the reports.
- Equipment are on 88<sup>th</sup>, 89<sup>th</sup> and 93<sup>rd</sup> at this moment.

##### **4.4 Environmental/Turbidity Monitoring:**

- Kevin K.-NDN Provide Update: Monitoring conducted this week has been in compliance.
- No notable invasive species.
- NDN is currently working on plant survey to replace the damaged vegetation, working with plan nursery to provide the new plants.

##### **4.5 Project Site Coordination:**

- Eruv Weekly inspections within CHC work site by outside source.
  - No reported issues.

##### **4.6 Scheduled Preparatory Meeting:**

- Mobilization to 96<sup>th</sup> st: TBD

##### **4.7 3-Phase Inspection Schedule:**

- Survey-TBD
- Tilling-TBD



**US Army Corps  
of Engineers**®  
Jacksonville District

## **5.0 Review construction project schedule:**

### **5.1 See attached 3-week look ahead.**

- Continue on segment-6 CHC will only work on the landward side of the beach this week. Potential survey schedule for end of week of Saturday; TBD.
- Chris R-USACE asked how much stockpiled material CHC has? Francisco J.-CHC noted that there's no stock pile, we are just building up template landward side.
- Chris R.-USACE asked when does CHC will request for preconstruction survey? Francisco J. -CHC we will request survey after the meeting for some time next week.

## **6.0 Submittal and RFI's:**

### **6.1 Submittals Under Review**

- See attached submittals under review log, no critical submittals are overdue at this time, just general updates.

### **6.2 Request for Information (RFI's - see attached log):**

- No RFI's are pending.
- Potential RFI for the gauge size for the (17) turtle awareness sign.

## **7.0 Review off-site activities:**

- CHC continues the effort to sweep the road daily and has a contractor to sweep/vac the street from 88<sup>th</sup> street to 92<sup>nd</sup> street Collins Ave. as well as Haulover park.
- Haulover Parking Lot:
  - Maintenance parking lot scheduled for 18<sup>th</sup> Jan.
  - Meeting at 2:00PM Wed 08 Dec. for extension for use of staging area.
  - Guillermo O.-TOS would like to be followed up after the meeting.
  - Alberto Pisani-MDCP request for the location of the parking lot meeting. CHC will forward the information.

## **8.0 Review Site Safety & Deficiencies:**

### **8.1 Site Safety & Health Officer review weekly safety briefings and deficiencies.**

- Matt Gregory-SSHO Provide Update:
  - Toolbox Talk: "Workplace Violence"
    - Matt G.-CHC mentioned that personnel was dismissed from the job site due to disagreement and did not properly approach the situation which caused the personnel termination.
  - 66 days from last injury of Oct. 5<sup>th</sup>, 2019.
  - CHC Continue the effort on truck drivers making sure they obey traffic laws when entering 88<sup>th</sup> street.
  - Lt. Healy-TOS PD mentioned that the only complain was that a truck driver on 88<sup>th</sup> and Harding almost hit a pedestrian walking and gave the person a hard time, Matt G.-CHC spoke to that person, CHC nor the pedestrian could



**US Army Corps  
of Engineers®**  
Jacksonville District

identify the truck driver. With the Truck information CHC can proceed to remove the truck driver from the site.

**9.0 Review / Update Joint Risk Management Register:**

- No Changes since approved submittal.

**10.0 Modifications, Changes, Substitutions to the Contract:**

- Serial Letter H-006 Surfside - Hurricane Dorian Damages. Under government review. Chris R.-USACE noted that he will follow up.

**11.0 Other Business:**

- Any upcoming events that needs to be coordinated with truck hauling?
- Meetings & Coordination:
  - Nestor R.-USACE noted that there's a potential site visit from the district commander and the chief of construction on Jan 14<sup>th</sup> or 15<sup>th</sup>, not for certain but possibility. Update: Nestor R.-USACE noted that site visit has been cancelled due to schedule conflict.
- Duncan T.-TOS mentioned that it was brought to his attention that the ATV are driving a little to fast. Matt G.-CHC noted that he observed that issue and it was addressed with all the ATV drivers that a speed limit has been established.
- Matt G.-CHC noted that he also observed pedestrian not abiding to the MOT that has been placed and to address the issue more cones and barricades were placed.
- Super Bowl Weekend: Francisco J.-CHC noted that during the super bowl weekend CHC will not work on that Saturday for safety reasons and due to the traffic and the amount of public.
- Duncan T.-TOS noted that Bal Harbor shops will have an event on the 30<sup>th</sup>, and after 5:00PM traffic will be mayhem, Lt. Healy agreed with information. CHC noted that trucks finish hauling by 4:30 PM that day.
- *Next Non-Workdays:*
  - *TDB*

Next Meeting Date: Wednesday, Jan 15<sup>th</sup> @ 10:30 A.M. Progress Map will still be provided.

Location: Conference call  
Call In: (224) 501-3412  
Access Code: 582-596-925

***End of Meeting.***



**US Army Corps  
of Engineers** ®  
Jacksonville District

### **MEETING ADJOURNED – THANK YOU**

Please feel free to contact any of the following CHC Field personnel for any questions, comments or concerns.

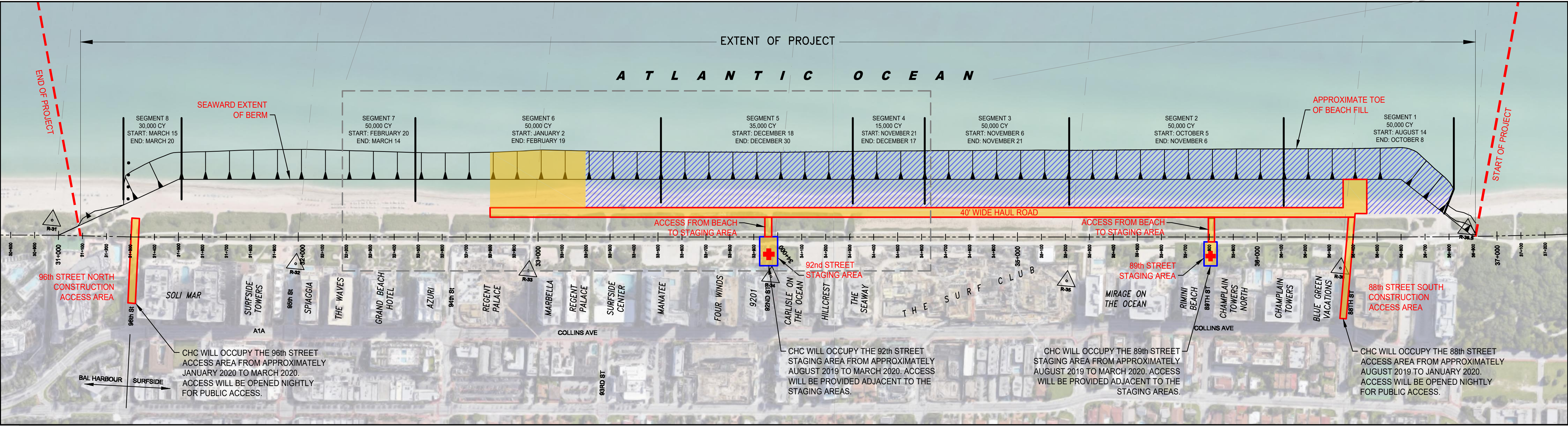
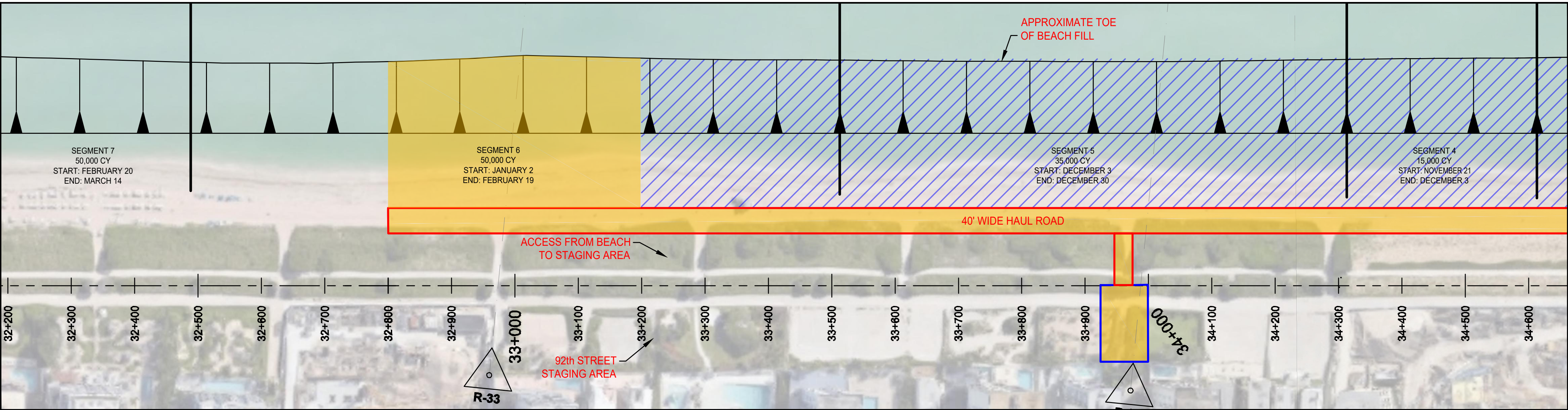
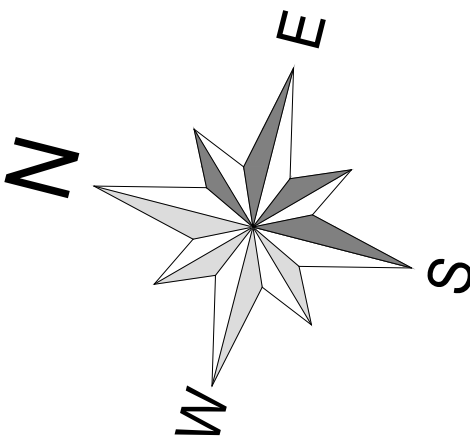
- Francisco Juelle – Project Manager; Mobile: 787-238-3243  
Email: [fjuelle@chccaribbean.com](mailto:fjuelle@chccaribbean.com)
- Hector Sevilla- Quality Control Manager; Mobile: 954-756-5865  
Email: [hsevilla@chcivil.com](mailto:hsevilla@chcivil.com)
- Yunesky Hernandez- Project Superintendent; Mobile: 786-218-2560  
Email: [yhernandez@chcivil.com](mailto:yhernandez@chcivil.com)




# PROGRESS MAP OVERVIEW

Beach Erosion Control and Hurricane Protection Project,  
Miami-Dade County, Florida, Beach Renourishment 2020  
Surfside Beach


Last Updated: January 8, 2020



LEGEND	
	START/END OF PROJECT
	DESIGNATED CONSTRUCTION ACCESS
	STAGING AREA
	AREA ACCEPTED BY CONTRACTING OFFICER/ READY FOR PUBLIC USE
	BEACH UNDER CONSTRUCTION
	AREA NOT READY FOR CONSTRUCTION
	PENDING TILLING
	FIRST AID / EYE WASH





		<b>Project:</b> USACE Surfside Project <b>Location:</b> Miami-Dade County, FL						<b>THREE WEEK LOOK AHEAD SCHEDULE</b>								<b>Current + 2 Weeks</b>					
		<b>START:</b> 6-Jan-20						<b>END:</b> 25-Jan-20													
		6-Jan	7-Jan	8-Jan	9-Jan	10-Jan	11-Jan	13-Jan	14-Jan	15-Jan	16-Jan	17-Jan	18-Jan	20-Jan	21-Jan	22-Jan	23-Jan	24-Jan	25-Jan		
ACTIVITY ID	ACTIVITY DESCRIPTION	MONDAY	TUESDAY	WEDNESDAY	THURSDAY	FRIDAY	SATURDAY	MONDAY	TUESDAY	WEDNESDAY	THURSDAY	FRIDAY	SATURDAY	MONDAY	TUESDAY	WEDNESDAY	THURSDAY	FRIDAY	SATURDAY	COMMENTS	
<b>Meetings</b>																					
	Preparatory Meetings for DFOW:																				
	None Scheduled																				
	Weekly Project Status Meeting			X						X						X				Via Conf Call @ 10:30 AM	
A1330	Vibration Control Monitoring	X	X	X	X	X	X	X	X	X	X	X	X	X	X	X	X	X	X	Ongoing	
A1340	Environmental/Turbidity Monitoring	X	X	X	X	X	X	X	X	X	X	X	X	X	X	X	X	X	X	Ongoing	
A1400	Beach Fill Segment 1: STA 36+800 to 36+100																			Completed 10/08/19	
A1405	Post Construction Survey Segment 1 Sta 36+800 to 36+600																			TDB Pending Tilling	
A1406	Beach Tilling Segment 1																			Tilling- USACE Visual Inspection Required	
A1410	Beach Fill Segment 2: Station 35+200 to 36+100																			Completed 11/08/19	
A1417	Beach Tilling Segment 2																				
A1420	Beach Fill Segment 3: Station 35+200 to 34+550																			Completed 11/21/19	
A1427	Beach Tilling Segment 3																				
A1430	Beach Fill Segment 4: Station 34+600 to 34+300																			Completed 12/03/19	
A1437	Beach Tilling Segment 4																				
A1450	Beac Fill Segment 5: Station Station 34+300 to 33+500																			Completed 12/30/19	
	Beach Tilling Segment 5																				
A1460	BeachFill Segment 6: Station Station 33+500 to 32+500																				
	Station 33+500 TO 33+400																				
	Station 33+400 TO 33+300																				
	Station 33+300 TO 33+200																				
	Station 33+200 TO 33+100	X	X					X													
	Station 33+100 TO 33+000			X	X				X												
	Station 33+000 TO 32+900					X				X											
	Station 32+900 TO 32+800										X										
	Station 32+800 TO 32+500											X									
	Maintenance to Haulover Parking Lot Truck Staging Area												X		X	X	X	X			
		BEACH FILL PLACEMENT (NO SURVEY)						PUSH/SURVEY MATERIAL FOR QTY & ACCEPTANCE													





US Army Corps  
of Engineers

## Contractor Action Items

W912EP19C0017 113082 Miami-Dade Surfside Contract A  
K3001519

08 Jan 2020

Miami Resident Office

### Subcontractors Missing Critical Data

Enter missing data in "Subcontractors"

Responsibility Code	Contractor Name	Trade	POC Name	Amount Subcontracted	Status
CHC	CHC	Prime Contractor	Ricardo Villet		Missing Data

### Contractors Requiring Insurance / SF 1413

Enter expiration dates for insurance and signature date for SF1413 in "Contractor Insurance"

Contractor	First Day on Site	Last Day on Site	General Insurance	Auto Insurance	Workman's Comp	SF1413 Acknowledged	Status
Allied Trucking	08/19/2019		12/23/2019	02/03/2020	12/23/2019	09/10/2019	Submit documents
LSS	08/19/2019		01/02/2020	01/02/2020	01/02/2020	09/10/2019	Submit documents
NDN	08/19/2019						Submit documents

### Contractors Requiring Payrolls

Enter payrolls for each week shown in "Contractor Payrolls"

Contractor	First Day on Site	Last Day on Site	Payrolls not submitted or submitted with problems	Status
CHC	08/19/2019		01/05/2020, 01/12/2020	Submit Documents

### Daily QC Reports not Completed

Enter Daily QC Report and mark completed "Daily QC Reports"

QC Reports not completed for the following dates	Status
01/06/2020	Not Completed

### Outstanding Deficiency Items

Enter date corrected in "Deficiency Items"

Item No.	Date Issued	Description	Location	Status
QC-00001	08/21/2019	CHC hereby acknowledges the deficiency of the vegetation protection plan at the 88th Street access. During the offloading procedures of the sand and placement on to the beach sand has accumulated in the Dune vegetation on the Northeast section of the access point. CHC is in the process of removing the accumulated sand from the vegetation. Following completion of the removal of the sand, if there are any impacts to the vegetation, CHC will mitigate the area is damaged. The impacted area is approximately 150 to 200 square feet. The coordinates of the impacted area are N 25.8733, W 80.12001.	88th Access	Not Corrected
QA-00026	09/06/2019	During unloading of beach fill at the 88th street access, the Contractor had spill over of fill from the bucket as it transition from the dump truck release point to the beach. This spill over went on to the dune vegetation, at the north east corner covering some vegetation. The contract picked up some but a good portion remains covered. Deficiency QC-0001 was issued for this issue but per Contract Specification Section 01 57 20, paragraph 3.1.6, if dune vegetation is impacted a plan needs to be submitted with 7 days and implemented within 30 days of the impact. This requirement has not been met.	88th Access	Not Corrected
QC-00003	12/02/2019	Tilling: Contractor has failed to till upon completion of each segment of beach construction according to specification section 35 30 00 paragraph 3.4.3 Tilling. "Tilling shall be completed by use of a suitable equipment by pulling a rake with tines modified to a length of 36 inches or more and spaced approximately 12 to 18 inches apart. Tilling shall be to a minimum depth of 36 inches through the newly placed beach seaward to the visible high water mark. Following tilling, the beach shall again be dressed by dragging a pipe lengthwise over the beach. "	Segment 1-4	Not Corrected

### QC Requirements Missing Critical Data

Enter missing data in "QC Requirements"

QC Requirement No.	QC Requirement Description	Section	To be performed by	Activity No.	Location	Status
CT-00025	Quarry Sample: 1. a. At 134,434 Tons b. Location Station 35+700 to 35+850 c. 11:43AM	35 30 00		A1410	Surfside	Missing Info
CT-00031	Quarry Sample: 1. a. At 152,354 Tons b. Location Station 35+500 c. 1:29PM d. 10-28-19		Hector Sevilla	A1410	35+500	Missing Info
CT-00084	Quarry Sample: 1. a. At 286,845 Tons b. Location Station 34+050 c. 06:52 AM d. 12-09-19	35 30 00	Hector Sevilla		34+050	Missing Info

Range:

Page 1 of 3

Sorted by:



US Army Corps  
of Engineers

## Contractor Action Items

W912EP19C0017 113082 Miami-Dade Surfside Contract A  
K3001519

08 Jan 2020

Miami Resident Office

### Activities Scheduled to be Started in Next 7 Days

Enter date activity started in "Activities Started/Finished"					
Activity No.	Activity Description	Contractor	Scheduled Start	Days Late	Status
A1300	Attend Partnering Regroup Meet	CHC	12/06/2019	33 days	Not Started
A1405	Post Construction Survey Segme	CHC	12/06/2019	33 days	Not Started
A1406	Beach Tilling Segment One	CHC	12/09/2019	30 days	Not Started
A1412	Post Construction Survey Segme	CHC	12/09/2019	30 days	Not Started
A1417	Beach Tilling Segment Two	CHC	12/10/2019	29 days	Not Started
A1422	Post Construction Survey Segme	CHC	12/10/2019	29 days	Not Started
A1427	Beach Tilling Segment Three	CHC	12/11/2019	28 days	Not Started
A1432	Post Construction Survey Segme	CHC	12/11/2019	28 days	Not Started
A1437	Beach Tilling Segment Four	CHC	12/12/2019	27 days	Not Started
A1452	Post Construction Survey Segme	CHC	12/23/2019	16 days	Not Started
A1457	Beach Tilling Segment Five	CHC	12/24/2019	15 days	Not Started
A1460	Beach Fill Sixth Segment - 20	CHC	01/03/2020	5 days	Not Started
A1470	Mobilize - North Access	CHC	12/23/2019	16 days	Not Started

### Activities Scheduled to be Finished in Next 7 Days

Enter date activity started in "Activities Started/Finished"					
Activity No.	Activity Description	Contractor	Actual Start	Scheduled Finished	Status
A1300	Attend Partnering Regroup Meet	CHC	12/06/2019	12/06/2019	Not Started
A1405	Post Construction Survey Segme	CHC	12/06/2019	12/06/2019	Not Started
A1406	Beach Tilling Segment One	CHC	12/09/2019	12/09/2019	Not Started
A1412	Post Construction Survey Segme	CHC	12/09/2019	12/09/2019	Not Started
A1417	Beach Tilling Segment Two	CHC	12/10/2019	12/10/2019	Not Started
A1422	Post Construction Survey Segme	CHC	12/10/2019	12/10/2019	Not Started
A1427	Beach Tilling Segment Three	CHC	12/11/2019	12/11/2019	Not Started
A1432	Post Construction Survey Segme	CHC	12/11/2019	12/11/2019	Not Started
A1437	Beach Tilling Segment Four	CHC	12/12/2019	12/12/2019	Not Started
A1450	Beach Fill Fifth Segment - 16	CHC	12/02/2019	12/20/2019	Not Started
A1452	Post Construction Survey Segme	CHC	12/23/2019	12/23/2019	Not Started
A1457	Beach Tilling Segment Five	CHC	12/24/2019	12/24/2019	Not Started
A1470	Mobilize - North Access	CHC	12/23/2019	01/02/2020	Not Started

### Features of Work with no Activities Assigned

Assign features to activities in "Pay Activities"		
Feature of Work	Number of Activities	Status
Clearing & Grubbing	0	No Activities

### Features Requiring Hazard Analysis

Enter Hazard Analysis and mark completed in "Hazard Analysis"				
Feature of Work	Preparatory Scheduled	Preparatory Held	Hazard Analysis Title	Status
Turbidity Monitoring	08/12/2019	08/12/2019	Envr-Turbidity Monitoring	In Review

### Hazard Analysis Without Features

Enter Hazard Analysis and complete (or assign Feature and complete) in "Hazard Analysis"	
Hazard Analysis Title	Status
Tilling	Accepted
Demobilization	Not Complete

### Features of Work Requiring a Preparatory Inspection

Enter date Preparatory Inspection meeting is held in "Prep/Initial Inspections"					
Feature of Work	First Activity	Activity Start	Preparatory Scheduled	Time	Status
Coastal Vegetation Planting					Prep Not Scheduled
Demobilization					Prep Not Scheduled
Tilling			10/10/2019	9:30AM	Prep Not Held

Range:

Page 2 of 3

Sorted by:



US Army Corps  
of Engineers

## Contractor Action Items

W912EP19C0017 113082 Miami-Dade Surfside Contract A  
K3001519

08 Jan 2020

Miami Resident Office

### Features of Work Requiring an Initial Inspection

Enter Scheduled Date and Time for Initial Inspection meeting is held in "Prep/Initial Inspections"

Feature of Work	First Activity	Preparatory Held	Initial Scheduled	Time	Status
Clearing & Grubbing		08/12/2019			Initial Not Scheduled
Coastal Vegetation Planting					Initial Not Scheduled
Demobilization					Initial Not Scheduled
Surveying		08/12/2019			Initial Not Scheduled
Tilling					Initial Not Scheduled

### Equipment Requiring Safety Inspection

Enter Inspection date in "Equipment Checks" or "Last Day on Site"

Equipment ID	Make / Model	Description / Serial No.	Last Inspection	Hrs Authorized / Run	Status
00000006	DOBBS Equip. Hitachi Excavator Zaxis 470LC-6	DOBBS Equip. Hitachi Excavator Zaxis 470LC-6 HCM JAG60100060809	10/05/2019	0 / 2	
00000008	UNITED RENTAL SWEEPER 34644	UNITED RENTAL SWEEPER 34644 10191178	09/23/2019	0 / 4	
00000011	DOBBS 450K Bull Dozer	DOBBS 450K Bull Dozer 450K	08/20/2019	0 / 10	
00000022	ARTICULATED DUMP TRUCK JOHN DEERE 310E 125490	DEERE 310E 125490	01/06/2020	0 / 30	



**US Army Corps  
of Engineers**®  
Jacksonville District

Weekly Project Coordination Meeting Minutes				
Day: Wednesday's			Time: 10:30 AM	
Meeting #:	25	Call -In#	(224) 501-3412	
Meeting Held:	Wednesday, 01/15/2020	Access Code:	582-596-925	
Project:	Beach Erosion Control and Hurricane Protection Project, Surfside Segment, Miami-Dade County, FL	Contract #: FDEP Permit #	W912EP-19-C-0017 0233882-010-JM	
TEAM MEMBERS: Distribution (D) and Attendance (A) List indicated by "X"				
D	A	Name / Title	Company/ Organization	Email Address
X		Ricardo Villet / COO	CHC	<a href="mailto:rvillet@chcivil.com">rvillet@chcivil.com</a>
X	X	Francisco Juelle/PM	CHC	<a href="mailto:fjuelle@chccaribbean.com">fjuelle@chccaribbean.com</a>
X		Yunesky Hernandez / Super	CHC	<a href="mailto:yhernandez@chcivil.com">yhernandez@chcivil.com</a>
X	X	Hector Sevilla / QCM	CHC	<a href="mailto:hsevilla@chcivil.com">hsevilla@chcivil.com</a>
X	X	Gregg Close / SSHO	CHC	<a href="mailto:Gclose@chcivil.com">Gclose@chcivil.com</a>
X		Matt Gregory	CHC	<a href="mailto:gggregory@chcivil.com">gggregory@chcivil.com</a>
X		Geoff Reichold	The NDN Companies	<a href="mailto:Greichold@thendncompanies.com">Greichold@thendncompanies.com</a>
X		Meghan Harrison	The NDN Companies	<a href="mailto:mharrison@thendncompanies.com">mharrison@thendncompanies.com</a>
X		William Gerrard	The NDN Companies	<a href="mailto:wgerrard@thendncompanies.com">wgerrard@thendncompanies.com</a>
X	X	Kevin Kerkhof	The NDN Companies	<a href="mailto:kkerkhof@thendncompanies.com">kkerkhof@thendncompanies.com</a>
X	X	Nestor Rivera / ACO	USACE	<a href="mailto:Nestor.A.Rivera@usace.army.mil">Nestor.A.Rivera@usace.army.mil</a>
X	X	Christopher Rego / COR	USACE	<a href="mailto:Christopher.M.Rego@usace.army.mil">Christopher.M.Rego@usace.army.mil</a>
X		Leo Bastante / COR	USACE	<a href="mailto:Leopoldo.A.Bastante@usace.army.mil">Leopoldo.A.Bastante@usace.army.mil</a>
X		Alexis Vieira / Proj. Eng.	USACE	<a href="mailto:Alexis.M.Vieira@usace.army.mil">Alexis.M.Vieira@usace.army.mil</a>
X		Jessica Bromfield	USACE	
X		Tony Jettinghoff/ACO	USACE	<a href="mailto:John.A.Jettinghoff@usace.army.mil">John.A.Jettinghoff@usace.army.mil</a>
X	X	Brian Choate	USACE	<a href="mailto:Brian.C.Choate@usace.army.mil">Brian.C.Choate@usace.army.mil</a>
X		Michael Neves	USACE	<a href="mailto:Michael.P.Neves@usace.army.mil">Michael.P.Neves@usace.army.mil</a>
X		Erica Skolte	USACE	<a href="mailto:Erica.A.Skolte@usace.army.mil">Erica.A.Skolte@usace.army.mil</a>
X		Timothy Humphrey	USACE	<a href="mailto:Timothy.G.Humphrey@usace.army.mil">Timothy.G.Humphrey@usace.army.mil</a>
X	X	Piper Austin	USACE	<a href="mailto:Piper.E.Austin@usace.army.mil">Piper.E.Austin@usace.army.mil</a>
X		Andrew Dutil	USACE	<a href="mailto:Andrew.S.Dutil@usace.army.mil">Andrew.S.Dutil@usace.army.mil</a>
X		Troy Mayhew	USACE /CESAJ-EN-GG	<a href="mailto:Troy.a.mayhew@usace.army.mil">Troy.a.mayhew@usace.army.mil</a>



**US Army Corps  
of Engineers**  
Jacksonville District

X	X	Guillermo Olmedillo	Town of Surfside	<a href="mailto:golmedillo@townofsurfsidefl.gov">golmedillo@townofsurfsidefl.gov</a>
X		Duncan Tavares	Town of Surfside	<a href="mailto:dtavares@townofsurfsidefl.gov">dtavares@townofsurfsidefl.gov</a>
X	X	Randy Stokes	Town of Surfside- PWD	<a href="mailto:rstokes@townofsurfsidefl.gov">rstokes@townofsurfsidefl.gov</a>
X		Irina Mocanu	Town of Surfside	<a href="mailto:imocanu@townofsurfsidefl.gov">imocanu@townofsurfsidefl.gov</a>
X		Kate Stein	Town of Surfside	<a href="mailto:kstein@townofsurfsidefl.gov">kstein@townofsurfsidefl.gov</a>
X	X	Elizabeth Hopkins	Town of Surfside	<a href="mailto:EHopkins@townofsurfsidefl.gov">EHopkins@townofsurfsidefl.gov</a>
X		Tim Milian	TOS P&RD	<a href="mailto:tmilian@townofsurfsidefl.gov">tmilian@townofsurfsidefl.gov</a>
X	X	Lt. John Healy	TOS Police Dept.	<a href="mailto:JHealy@townofsurfsidefl.gov">JHealy@townofsurfsidefl.gov</a>
X		Chief Julio Yero	TOS Police Dept.	<a href="mailto:jyero@townofsurfsidefl.gov">jyero@townofsurfsidefl.gov</a>
X		Capt. John Bambis	TOS Police Dept.	<a href="mailto:jbambis@townofsurfsidefl.gov">jbambis@townofsurfsidefl.gov</a>
X	X	Julio Nores	DERM-RER	<a href="mailto:Julio.Nores@miamidade.gov">Julio.Nores@miamidade.gov</a>
X		Libbie McDearmid	Florida DEP	<a href="mailto:Libbie.McDearmid@FloridaDEP.gov">Libbie.McDearmid@FloridaDEP.gov</a>
X		Alexandra Wagner	Florida DEP	<a href="mailto:Alexandra.Wagner@FloridaDEP.gov">Alexandra.Wagner@FloridaDEP.gov</a>
X		Teal Kawana	MDPR	<a href="mailto:teal.kawana@miamidade.gov">teal.kawana@miamidade.gov</a>
X		Colette Biondi	MDPR	<a href="mailto:Colette.Biondi@miamidade.gov">Colette.Biondi@miamidade.gov</a>
X		Carlos Fernandez- Quevedo	MDPR	<a href="mailto:Carlos.Fernandez-Quevedo@miamidade.gov">Carlos.Fernandez- Quevedo@miamidade.gov</a>
X		Paul Voight	MDCP-RER	<a href="mailto:Paul.Voight@miamidade.gov">Paul.Voight@miamidade.gov</a>
X	X	Sarah Thanner	MDCP-RER	<a href="mailto:Sara.Thanner@miamidade.gov">Sara.Thanner@miamidade.gov</a>
X		Marina Blanco-Pape	MDCP-RER	<a href="mailto:Marina.Blanco-Pape@miamidade.gov">Marina.Blanco-Pape@miamidade.gov</a>
X	X	Alberto Pisani	MDCP-RER	<a href="mailto:Alberto.Pisani@miamidade.gov">Alberto.Pisani@miamidade.gov</a>
X		Kelli Stamm	Precision Measurements	<a href="mailto:kstamm@precisionmeasurements.com">kstamm@precisionmeasurements.com</a>
X		JCP Compliance	DEP	<a href="mailto:JCPCompliance@dep.state.fl.us">JCPCompliance@dep.state.fl.us</a>





US Army Corps  
of Engineers®  
Jacksonville District



Project: Beach Erosion and Hurricane Protection  
Surfside Segment, Miami-Dade County, FL  
USACE Contract #: W912EP-19-C-0017  
Date: December 3rd, 2019 - Work In Progress

## WEEKLY PROGRESS MEETING

### 1.0 Review minutes from previous progress meeting:

1.1 No Changes.

### 2.0 Review RMS Contractor Action Item Report:

2.1 Attached contractors' updates for action items list; ongoing contractor updates on daily basis. CHC and USACE will follow up after the meeting for general updates.

### 3.0 Review work progress since previous meeting:

3.1 Beach Fill Completed Areas (Pending Acceptance After Tilling):

- *Segment-1*: Completed Oct. 8<sup>th</sup>
- *Segment-2*: Completed Nov. 8<sup>th</sup>
- *Segment-3*: Completed Nov. 21<sup>st</sup>
- *Segment-4*: Completed Dec 2<sup>nd</sup>
- *Segment-5*: Completed Dec 30<sup>th</sup>
- *Segment-6*: Started segment on Dec 11<sup>th</sup>

3.2 Beach Fill:

- 25,832.50 Tons of beach fill placed last week
- 1,150 Truckloads last week
- 370,756.83 Tons of fill material placed up to date.



**US Army Corps  
of Engineers**®  
Jacksonville District

#### **4.0 Review this week's definable feature of work:**

##### **4.1 Continue to work on Segment-6 Station 33+500 to 32+500 (1,000 ft.)**

- Currently at station 33+200 to 33+000 (200 ft) preparing to push material.
- Survey scheduled today Wed 15 Jan for compensated slop and acceptance.
- Scheduled preconstruction Survey for the remaining areas 32+200 to 31+100 today Wed 25 Jan.
- CHC has not hauled trucks this past few days due to performing maintenance at the Haulover Parking Lot#2 Truck staging area. CHC anticipates continuation of truck hauling this Thursday or Friday to be determined until new agreement. Guillermo O.-TOS noted that if there's anything he can do assist, to please to notify him. Francisco J.-CHC noted that CHC lawyers are reviewing the final agreement, just working on specifics on the repairs, which there's some interpretation of the agreement that needs to be revised and finalized on order to reach an agreement to start hauling material.

##### **4.2 Pending Items:**

- *Segment-1-5:*
  - Final walkthrough to be held after completion of tilling; TBD.
- Tilling:
  - No tilling has taken place, the equipment which was supposed to be delivered did not meet specs.
  - CHC received the modified tines and will make some trials with the same equipment on site.

##### **4.3 Vibration Monitoring:**

- Continuing monitoring 24/7.
- Equipment had a false alarm on Saturday 11 Jan around 4:00PM during non-working hours equipment gave a false alarm, will be detailed on the report.

##### **4.4 Environmental/Turbidity Monitoring:**

- Kevin K.-NDN Provide Update: Monitoring conducted this week has been in compliance. Slow week due rip currents and bad sea conditions.
- No notable invasive species.
- NDN is continues working on plant survey to replace the damaged vegetation, working with plan nursery to provide the new plants. Chris R.-USACE noted that need to review the specs and submit a package to review and approval which contains surveyed area and planta that will be replaced, etc.

##### **4.5 Project Site Coordination:**

- Eruv Weekly inspections within CHC work site by outside source.
  - No reported issues.



**US Army Corps  
of Engineers**®  
Jacksonville District

**4.6 Scheduled Preparatory Meeting:**

- Mobilization to 96<sup>th</sup> st: TBD

**4.7 3-Phase Inspection Schedule:**

- Survey-TBD
- Tilling-TBD

**5.0 Review construction project schedule:**

**5.1 See attached 3-week look ahead.**

- Continue Segment-6.

**6.0 Submittal and RFI's:**

**6.1 Submittals Under Review**

- See attached submittals under review log, no critical submittals are overdue at this time, just general updates.

**6.2 Request for Information (RFI's - see attached log):**

- No RFI's are pending.
- RFI for the gauge size for the (17) turtle awareness sign will be submitted this afternoon.

**7.0 Review off-site activities:**

- CHC continues the effort to sweep the road daily and has a contractor to sweep/vac the street from 88<sup>th</sup> street to 92<sup>nd</sup> street Collins Ave. as well as Haulover park.
- Haulover Parking Lot:
  - Maintenance and temporary fix of parking lot is currently taking place. Removed damaged asphalt and base, fill concrete with layer of asphalt.
  - Haulover Park and CHC working on finalizing the contract permit.

**8.0 Review Site Safety & Deficiencies:**

**8.1 Site Safety & Health Officer review weekly safety briefings and deficiencies.**

- Gregg Close-SSHO Provide Update:
  - Toolbox Topic: Wildlife Contacts
  - 71 days from last injury of Oct. 5<sup>th</sup>, 2019.
  - Good collaboration with community in regard to haul roads, MOT and access to the beach.
  - Chris R. USACE noted that there's a couple of site safety notes to review after the meeting.

**9.0 Review / Update Joint Risk Management Register:**

- No Changes since approved submittal.



**US Army Corps  
of Engineers**®  
Jacksonville District

#### **10.0 Modifications, Changes, Substitutions to the Contract:**

- Serial Letter H-006 Surfside - Hurricane Dorian Damages. Under government review. Chris R.-USACE noted that he will follow up.

#### **11.0 Other Business:**

- Any upcoming events that needs to be coordinated with truck hauling?
  - No events Noted.
  - Guillermo O.-TOS noted that
- Meetings & Coordination:
  - Monthly Schedule Update Meeting scheduled with CHC and USACE for tomorrow Thursday Jan 16<sup>th</sup> at 0900 hrs.
- *Next Non-Workdays:*
  - Friday Jan 31<sup>st</sup> and Saturday Feb 01<sup>st</sup>, 2020 (Traffic and safety of public beach due to Superbowl Weekend)

Next Meeting Date: Wednesday, Jan 22<sup>nd</sup> @ 10:30 A.M.

Location: Conference call  
Call In: (224) 501-3412  
Access Code: 582-596-925

***End of Meeting.***

#### **MEETING ADJOURNED – THANK YOU**

Please feel free to contact any of the following CHC Field personnel for any questions, comments or concerns.

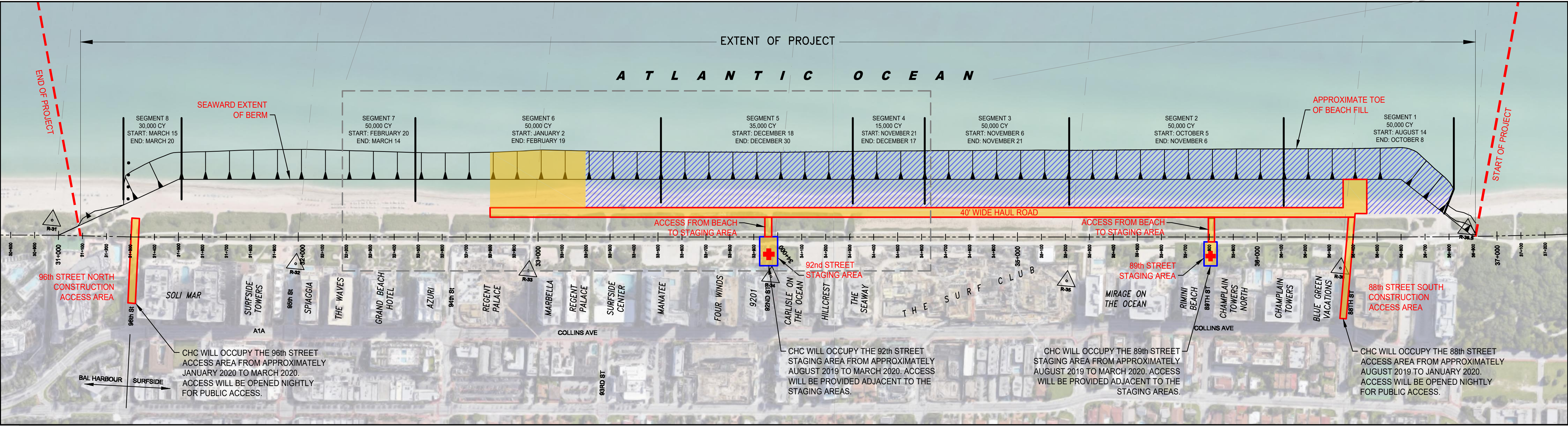
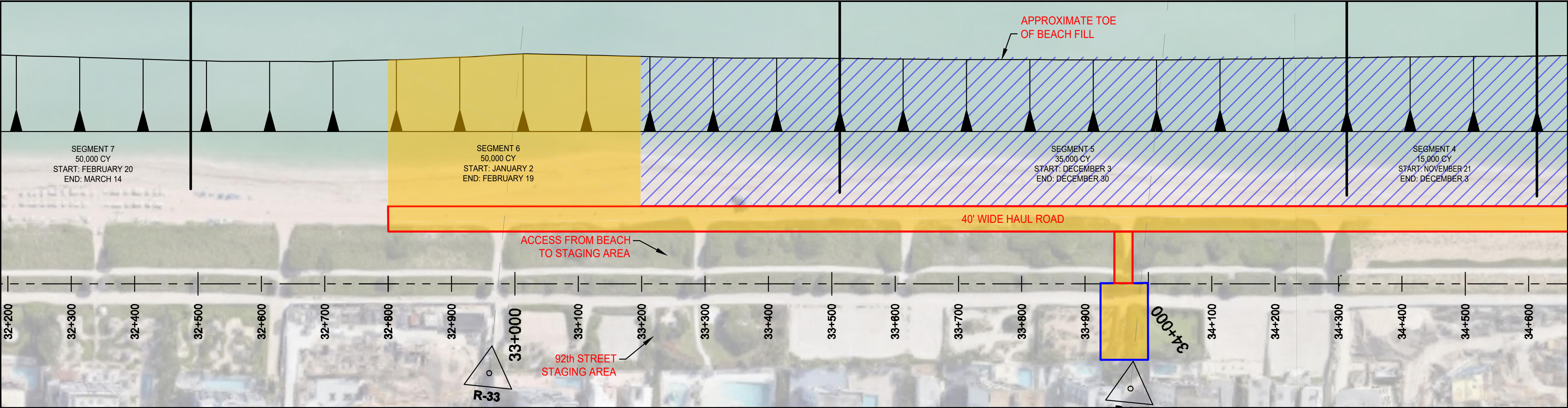
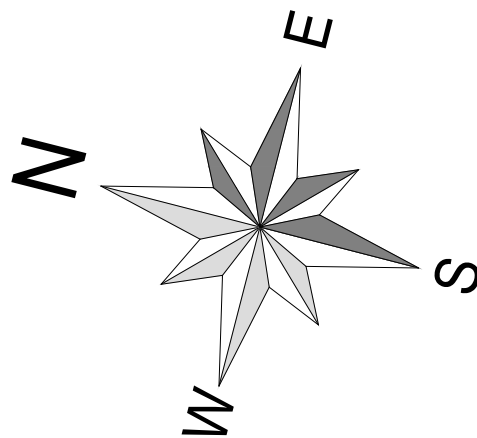
- Francisco Juelle – Project Manager; Mobile: 787-238-3243  
Email: [fjuelle@chccaribbean.com](mailto:fjuelle@chccaribbean.com)
- Hector Sevilla- Quality Control Manager; Mobile: 954-756-5865  
Email: [hsevilla@chcivil.com](mailto:hsevilla@chcivil.com)
- Yunesky Hernandez- Project Superintendent; Mobile: 786-218-2560  
Email: [yhernandez@chcivil.com](mailto:yhernandez@chcivil.com)




# PROGRESS MAP OVERVIEW

Beach Erosion Control and Hurricane Protection Project,  
Miami-Dade County, Florida, Beach Renourishment 2020  
Surfside Beach

Last Updated: January 8, 2020



LEGEND	
	START/END OF PROJECT
	DESIGNATED CONSTRUCTION ACCESS
	STAGING AREA
	AREA ACCEPTED BY CONTRACTING OFFICER/ READY FOR PUBLIC USE
	BEACH UNDER CONSTRUCTION
	AREA NOT READY FOR CONSTRUCTION
	PENDING TILLING
	FIRST AID / EYE WASH





<div><div><div></div><div></div><div></div></div><div>CONTINENTAL HEAVY CIVIL</div></div>		<div>Project: USACE Surfside Project</div> <div>Location: Miami-Dade County, FL</div>						THREE WEEK LOOK AHEAD SCHEDULE								Current + 2 Weeks									
		START: 13-Jan-20						END: 1-Feb-20																	
		13-Jan	14-Jan	15-Jan	16-Jan	17-Jan	18-Jan	20-Jan	21-Jan	22-Jan	23-Jan	24-Jan	25-Jan	27-Jan	28-Jan	29-Jan	30-Jan	31-Jan	1-Feb						
ACTIVITY ID	ACTIVITY DESCRIPTION	MONDAY	TUESDAY	WEDNESDAY	THURSDAY	FRIDAY	SATURDAY	MONDAY	TUESDAY	WEDNESDAY	THURSDAY	FRIDAY	SATURDAY	MONDAY	TUESDAY	WEDNESDAY	THURSDAY	FRIDAY	SATURDAY	COMMENTS					
	<u>Meetings</u>																								
	Preparatory Meetings for DFOW:																								
	None Scheduled																								
	Weekly Project Status Meeting			X						X						X				Via Conf Call @ 10:30 AM					
A1330	Vibration Control Monitoring	X	X	X	X	X	X	X	X	X	X	X		X	X	X	X			Ongoing					
A1340	Environmental/Turbidity Monitoring	X	X	X	X	X	X	X	X	X	X	X		X	X	X	X			Ongoing					
A1400	Beach Fill Segment 1: STA 36+800 to 36+100																			Completed 10/08/19					
A1405	Post Construction Survey Segment 1 Sta 36+800 to 36+600																			TDB Pending Tilling					
A1406	Beach Tilling Segment 1																			Tilling- USACE Visual Inspection Required					
A1410	Beach Fill Segment 2: Station 35+200 to 36+100																			Completed 11/08/19					
A1417	Beach Tilling Segment 2																								
A1420	Beach Fill Segment 3: Station 35+200 to 34+550																			Completed 11/21/19					
A1427	Beach Tilling Segment 3																								
A1430	Beach Fill Segment 4: Station 34+600 to 34+300																			Completed 12/03/19					
A1437	Beach Tilling Segment 4																								
A1450	Beac Fill Segment 5: Station Station 34+300 to 33+500																			Completed 12/30/19					
	Beach Tilling Segment 5																								
A1460	BeachFill Segment 6: Station Station 33+500 to 32+500																			Completed 01/04/2020					
	Station 33+500 TO 33+200			X																					
	Station 33+200 TO 33+100			X																					
	Station 33+100 TO 33+000				X	X		X																	
	Station 33+000 TO 32+900								X																
	Station 32+900 TO 32+800						X		X																
	Station 32+800 TO 32+500									X	X	X								Truck Haul and Place Material					
A1480	BeachFill Segment 7: Station Station 32+500 to 31+500													X	X	X	X			Truck Haul and Place Material					
	Maintenance to Haulover Parking Lot Truck Staging Area																								
		BEACH FILL PLACEMENT (NO SURVEY)						PUSH/SURVEY MATERIAL FOR QTY & ACCEPTANCE																	

SUBMITTAL REGISTER (ER 415-1-10)						TITLE AND LOCATION: 113082 Miami-Dade Surfside Contract A-Surfside, FL						DATE: 1/15/2020			
						CONTRACTOR: Continental Heavy Civil Corp						CONTRACT NUMBER: W912EP19C0017 NA			
Activity No.	TRANS MITTAL No.	ITEM No.	SPEC PARAGRAPH No.	DESCRIPTION OF SUBMITTAL	TYPE OF SUBMITTAL	CLASSIFI CATION	REVIEWER		CONTRACTOR SCHEDULE DATES			CONTRACTOR ACTION		GOVERNMENT ACTION	
						FIO, GA, DA, CR, OR S	OFFICE / NAME		SUBMIT NEEDED BY	APPROVAL NEEDED BY	MATERIAL NEEDED BY	CODE	CORPS RECEIVED DATE	CODE	CORPS RETURNED DATE
Section 01 35 26 GOVERNMENTAL SAFETY REQUIREMENTS															
A1450	18	30	01 35 26	Monthly Exposure Report December 2019	TEST REPORTS	FIO	RO	Rego, Christopher	22 Nov 19	02 Dec 19	02 Dec 19	A	08 Jan 20		
Section 01 57 25 TURBIDITY AND DISPOSAL MONITORING															
A1350	19	19	01 57 25	Turbidity Monitoring Dec 16-Dec 20 2019	TEST REPORTS	FIO	RO	Rego, Christopher	29 Jul 19	08 Aug 19	08 Aug 19	A	08 Jan 20		
A1350	20	20	01 57 25	Turbidity Monitoring Dec 26-27 2019	TEST REPORTS	FIO	RO	Rego, Christopher	29 Jul 19	08 Aug 19	08 Aug 19	A	08 Jan 20		
A1350	21	21	01 57 25	Turbidity Monitoring Dec30-19 Jan04-20	TEST REPORTS	FIO	RO	Rego, Christopher	29 Jul 19	08 Aug 19	08 Aug 19	A	08 Jan 20		



US Army Corps  
of Engineers

## Contractor Action Items

15 Jan 2020

W912EP19C0017 113082 Miami-Dade Surfside Contract A  
K3001519

Miami Resident Office

### Subcontractors Missing Critical Data

Enter missing data in "Subcontractors"

Responsibility Code	Contractor Name	Trade	POC Name	Amount Subcontracted	Status
CHC	CHC	Prime Contractor	Ricardo Villet		Missing Data

### Contractors Requiring Insurance / SF 1413

Enter expiration dates for insurance and signature date for SF1413 in "Contractor Insurance"

Contractor	First Day on Site	Last Day on Site	General Insurance	Auto Insurance	Workman's Comp	SF1413 Acknowledged	Status
Allied Trucking	08/19/2019		12/23/2019	02/03/2020	12/23/2019	09/10/2019	Submit documents
LSS	08/19/2019		01/02/2020	01/02/2020	01/02/2020	09/10/2019	Submit documents
NDN	08/19/2019						Submit documents

### Contractors Requiring Payrolls

Enter payrolls for each week shown in "Contractor Payrolls"

Contractor	First Day on Site	Last Day on Site	Payrolls not submitted or submitted with problems	Status
CHC	08/19/2019		01/12/2020, 01/19/2020	Submit Documents

### Daily QC Reports not Completed

Enter Daily QC Report and mark completed "Daily QC Reports"

QC Reports not completed for the following dates	Status
01/13/2020, 01/14/2020	Not Completed

### Outstanding Deficiency Items

Enter date corrected in "Deficiency Items"

Item No.	Date Issued	Description	Location	Status
QC-00001	08/21/2019	CHC hereby acknowledges the deficiency of the vegetation protection plan at the 88th Street access. During the offloading procedures of the sand and placement on to the beach sand has accumulated in the Dune vegetation on the Northeast section of the access point. CHC is in the process of removing the accumulated sand from the vegetation. Following completion of the removal of the sand, if there are any impacts to the vegetation, CHC will mitigate the area is damaged. The impacted area is approximately 150 to 200 square feet. The coordinates of the impacted area are N 25.8733, W 80.12001.	88th Access	Not Corrected
QA-00026	09/06/2019	During unloading of beach fill at the 88th street access, the Contractor had spill over of fill from the bucket as it transition from the dump truck release point to the beach. This spill over went on to the dune vegetation, at the north east corner covering some vegetation. The contract picked up some but a good portion remains covered. Deficiency QC-0001 was issued for this issue but per Contract Specification Section 01 57 20, paragraph 3.1.6, if dune vegetation is impacted a plan needs to be submitted with 7 days and implemented within 30 days of the impact. This requirement has not been met.	88th Access	Not Corrected
QC-00003	12/02/2019	Tilling: Contractor has failed to till upon completion of each segment of beach construction according to specification section 35 30 00 paragraph 3.4.3 Tilling. "Tilling shall be completed by use of a suitable equipment by pulling a rake with tines modified to a length of 36 inches or more and spaced approximately 12 to 18 inches apart. Tilling shall be to a minimum depth of 36 inches through the newly placed beach seaward to the visible high water mark. Following tilling, the beach shall again be dressed by dragging a pipe lengthwise over the beach. "	Segment 1-4	Not Corrected

### QC Requirements Missing Critical Data

Enter missing data in "QC Requirements"

QC Requirement No.	QC Requirement Description	Section	To be performed by	Activity No.	Location	Status
CT-00025	Quarry Sample: 1. a. At 134,434 Tons b. Location Station 35+700 to 35+850 c. 11:43AM	35 30 00		A1410	Surfside	Missing Info
CT-00031	Quarry Sample: 1. a. At 152,354 Tons b. Location Station 35+500 c. 1:29PM d. 10-28-19		Hector Sevilla	A1410	35+500	Missing Info
CT-00084	Quarry Sample: 1. a. At 286,845 Tons b. Location Station 34+050 c. 06:52 AM d. 12-09-19	35 30 00	Hector Sevilla		34+050	Missing Info

Range:

Page 1 of 3

Sorted by:





US Army Corps  
of Engineers

## Contractor Action Items

W912EP19C0017 113082 Miami-Dade Surfside Contract A  
K3001519

15 Jan 2020

Miami Resident Office

### Activities Scheduled to be Started in Next 7 Days

Enter date activity started in "Activities Started/Finished"					
Activity No.	Activity Description	Contractor	Scheduled Start	Days Late	Status
A1300	Attend Partnering Regroup Meet	CHC	12/06/2019	40 days	Not Started
A1405	Post Construction Survey Segme	CHC	12/06/2019	40 days	Not Started
A1406	Beach Tilling Segment One	CHC	12/09/2019	37 days	Not Started
A1412	Post Construction Survey Segme	CHC	12/09/2019	37 days	Not Started
A1417	Beach Tilling Segment Two	CHC	12/10/2019	36 days	Not Started
A1422	Post Construction Survey Segme	CHC	12/10/2019	36 days	Not Started
A1427	Beach Tilling Segment Three	CHC	12/11/2019	35 days	Not Started
A1432	Post Construction Survey Segme	CHC	12/11/2019	35 days	Not Started
A1437	Beach Tilling Segment Four	CHC	12/12/2019	34 days	Not Started
A1452	Post Construction Survey Segme	CHC	12/23/2019	23 days	Not Started
A1457	Beach Tilling Segment Five	CHC	12/24/2019	22 days	Not Started
A1460	Beach Fill Sixth Segment - 20	CHC	01/03/2020	12 days	Not Started
A1470	Mobilize - North Access	CHC	12/23/2019	23 days	Not Started

### Activities Scheduled to be Finished in Next 7 Days

Enter date activity started in "Activities Started/Finished"					
Activity No.	Activity Description	Contractor	Actual Start	Scheduled Finished	Status
A1300	Attend Partnering Regroup Meet	CHC	12/06/2019	12/06/2019	Not Started
A1405	Post Construction Survey Segme	CHC	12/06/2019	12/06/2019	Not Started
A1406	Beach Tilling Segment One	CHC	12/09/2019	12/09/2019	Not Started
A1412	Post Construction Survey Segme	CHC	12/09/2019	12/09/2019	Not Started
A1417	Beach Tilling Segment Two	CHC	12/10/2019	12/10/2019	Not Started
A1422	Post Construction Survey Segme	CHC	12/10/2019	12/10/2019	Not Started
A1427	Beach Tilling Segment Three	CHC	12/11/2019	12/11/2019	Not Started
A1432	Post Construction Survey Segme	CHC	12/11/2019	12/11/2019	Not Started
A1437	Beach Tilling Segment Four	CHC	12/12/2019	12/12/2019	Not Started
A1450	Beach Fill Fifth Segment - 16	CHC	12/02/2019	12/20/2019	Not Started
A1452	Post Construction Survey Segme	CHC	12/23/2019	12/23/2019	Not Started
A1457	Beach Tilling Segment Five	CHC	12/24/2019	12/24/2019	Not Started
A1460	Beach Fill Sixth Segment - 20	CHC	01/03/2020	01/22/2020	Not Started
A1470	Mobilize - North Access	CHC	12/23/2019	01/02/2020	Not Started

### Features of Work with no Activities Assigned

Assign features to activities in "Pay Activities"		
Feature of Work	Number of Activities	Status
Clearing & Grubbing	0	No Activities

### Hazard Analysis Without Features

Enter Hazard Analysis and complete (or assign Feature and complete) in "Hazard Analysis"	
Hazard Analysis Title	Status
Tilling	Accepted
Demobilization	Not Complete

### Features of Work Requiring a Preparatory Inspection

Enter date Preparatory Inspection meeting is held in "Prep/Initial Inspections"					
Feature of Work	First Activity	Activity Start	Preparatory Scheduled	Time	Status
Coastal Vegetation Planting					Prep Not Scheduled
Demobilization					Prep Not Scheduled
Tilling			10/10/2019	9:30AM	Prep Not Held

### Features of Work Requiring an Initial Inspection

Enter Scheduled Date and Time for Initial Inspection meeting is held in "Prep/Initial Inspections"					
Feature of Work	First Activity	Preparatory Held	Initial Scheduled	Time	Status

Range:

Page 2 of 3

Sorted by:



US Army Corps  
of Engineers

## Contractor Action Items

W912EP19C0017 113082 Miami-Dade Surfside Contract A  
K3001519

15 Jan 2020

Miami Resident Office

### Features of Work Requiring an Initial Inspection

Enter Scheduled Date and Time for Initial Inspection meeting is held in "Prep/Initial Inspections"

Feature of Work	First Activity	Preparatory Held	Initial Scheduled	Time	Status
Clearing & Grubbing		08/12/2019			Initial Not Scheduled
Coastal Vegetation Planting					Initial Not Scheduled
Demobilization					Initial Not Scheduled
Surveying		08/12/2019			Initial Not Scheduled
Tilling					Initial Not Scheduled

### Equipment Requiring Safety Inspection

Enter Inspection date in "Equipment Checks" or "Last Day on Site"

Equipment ID	Make / Model	Description / Serial No.	Last Inspection	Hrs Authorized / Run	Status
00000006	DOBBS Equip. Hitachi Excavator Zaxis 470LC-6	DOBBS Equip. Hitachi Excavator Zaxis 470LC-6 HCM JAG60100060809	10/05/2019	0 / 2	
00000008	UNITED RENTAL SWEEPER 34644	UNITED RENTAL SWEEPER 34644 10191178	09/23/2019	0 / 4	
00000011	DOBBS 450K Bull Dozer	DOBBS 450K Bull Dozer 450K	08/20/2019	0 / 10	
00000022	ARTICULATED DUMP TRUCK JOHN DEERE 310E 125490	DEERE 310E 125490	01/09/2020	0 / 21	



**US Army Corps  
of Engineers**®  
Jacksonville District

Weekly Project Coordination Meeting Minutes				
Day: Wednesday's			Time: 09:00 AM	
Meeting #:	26	Call -In#	(224) 501-3412	
Meeting Held:	Wednesday, 01/22/2020	Access Code:	582-596-925	
Project:	Beach Erosion Control and Hurricane Protection Project, Surfside Segment, Miami-Dade County, FL	Contract #: FDEP Permit #	W912EP-19-C-0017 0233882-010-JM	
TEAM MEMBERS: Distribution (D) and Attendance (A) List indicated by "X"				
D	A	Name / Title	Company/ Organization	Email Address
X		Ricardo Villet / COO	CHC	<a href="mailto:rvillet@chcivil.com">rvillet@chcivil.com</a>
X	X	Francisco Juelle/PM	CHC	<a href="mailto:fjuelle@chccaribbean.com">fjuelle@chccaribbean.com</a>
X		Yunesky Hernandez / Super	CHC	<a href="mailto:yhernandez@chcivil.com">yhernandez@chcivil.com</a>
X	X	Hector Sevilla / QCM	CHC	<a href="mailto:hsevilla@chcivil.com">hsevilla@chcivil.com</a>
X	X	Gregg Close / SSHO	CHC	<a href="mailto:Gclose@chcivil.com">Gclose@chcivil.com</a>
X	X	Matt Gregory	CHC	<a href="mailto:gggregory@chcivil.com">gggregory@chcivil.com</a>
X		Geoff Reichold	The NDN Companies	<a href="mailto:Greichold@thendncompanies.com">Greichold@thendncompanies.com</a>
X		Meghan Harrison	The NDN Companies	<a href="mailto:mharrison@thendncompanies.com">mharrison@thendncompanies.com</a>
X		William Gerrard	The NDN Companies	<a href="mailto:wgerrard@thendncompanies.com">wgerrard@thendncompanies.com</a>
X	X	Kevin Kerkhof	The NDN Companies	<a href="mailto:kkerkhof@thendncompanies.com">kkerkhof@thendncompanies.com</a>
X	X	Nestor Rivera / ACO	USACE	<a href="mailto:Nestor.A.Rivera@usace.army.mil">Nestor.A.Rivera@usace.army.mil</a>
X	X	Christopher Rego / COR	USACE	<a href="mailto:Christopher.M.Rego@usace.army.mil">Christopher.M.Rego@usace.army.mil</a>
X	X	Leo Bastante / COR	USACE	<a href="mailto:Leopoldo.A.Bastante@usace.army.mil">Leopoldo.A.Bastante@usace.army.mil</a>
X	X	Alexis Vieira / Proj. Eng.	USACE	<a href="mailto:Alexis.M.Vieira@usace.army.mil">Alexis.M.Vieira@usace.army.mil</a>
X		Jessica Bromfield	USACE	
X		Tony Jettinghoff/ACO	USACE	<a href="mailto:John.A.Jettinghoff@usace.army.mil">John.A.Jettinghoff@usace.army.mil</a>
X		Brian Choate	USACE	<a href="mailto:Brian.C.Choate@usace.army.mil">Brian.C.Choate@usace.army.mil</a>
X		Michael Neves	USACE	<a href="mailto:Michael.P.Neves@usace.army.mil">Michael.P.Neves@usace.army.mil</a>
X	X	Erica Skolte	USACE	<a href="mailto:Erica.A.Skolte@usace.army.mil">Erica.A.Skolte@usace.army.mil</a>
X		Timothy Humphrey	USACE	<a href="mailto:Timothy.G.Humphrey@usace.army.mil">Timothy.G.Humphrey@usace.army.mil</a>
X		Piper Austin	USACE	<a href="mailto:Piper.E.Austin@usace.army.mil">Piper.E.Austin@usace.army.mil</a>
X		Andrew Dutil	USACE	<a href="mailto:Andrew.S.Dutil@usace.army.mil">Andrew.S.Dutil@usace.army.mil</a>
X		Troy Mayhew	USACE /CESAJ-EN-GG	<a href="mailto:Troy.a.mayhew@usace.army.mil">Troy.a.mayhew@usace.army.mil</a>




**US Army Corps  
of Engineers**  
Jacksonville District

X	X	Guillermo Olmedillo	Town of Surfside	<a href="mailto:golmedillo@townofsurfsidefl.gov">golmedillo@townofsurfsidefl.gov</a>
X	X	Duncan Tavares	Town of Surfside	<a href="mailto:dtavares@townofsurfsidefl.gov">dtavares@townofsurfsidefl.gov</a>
X	X	Randy Stokes	Town of Surfside- PWD	<a href="mailto:rstokes@townofsurfsidefl.gov">rstokes@townofsurfsidefl.gov</a>
X		Irina Mocanu	Town of Surfside	<a href="mailto:imocanu@townofsurfsidefl.gov">imocanu@townofsurfsidefl.gov</a>
X	X	Kate Stein	Town of Surfside	<a href="mailto:kstein@townofsurfsidefl.gov">kstein@townofsurfsidefl.gov</a>
X	X	Elizabeth Hopkins	Town of Surfside	<a href="mailto:EHopkins@townofsurfsidefl.gov">EHopkins@townofsurfsidefl.gov</a>
X		Tim Milian	TOS P&RD	<a href="mailto:tmilian@townofsurfsidefl.gov">tmilian@townofsurfsidefl.gov</a>
X	X	Lt. John Healy	TOS Police Dept.	<a href="mailto:JHealy@townofsurfsidefl.gov">JHealy@townofsurfsidefl.gov</a>
X		Chief Julio Yero	TOS Police Dept.	<a href="mailto:jyero@townofsurfsidefl.gov">jyero@townofsurfsidefl.gov</a>
X		Capt. John Bambis	TOS Police Dept.	<a href="mailto:jbambis@townofsurfsidefl.gov">jbambis@townofsurfsidefl.gov</a>
X		Julio Nores	DERM-RER	<a href="mailto:Julio.Nores@miamidade.gov">Julio.Nores@miamidade.gov</a>
X		Libbie McDearmid	Florida DEP	<a href="mailto:Libbie.McDearmid@FloridaDEP.gov">Libbie.McDearmid@FloridaDEP.gov</a>
X		Alexandra Wagner	Florida DEP	<a href="mailto:Alexandra.Wagner@FloridaDEP.gov">Alexandra.Wagner@FloridaDEP.gov</a>
X		Teal Kawana	MDPR	<a href="mailto:teal.kawana@miamidade.gov">teal.kawana@miamidade.gov</a>
X		Colette Biondi	MDPR	<a href="mailto:Colette.Biondi@miamidade.gov">Colette.Biondi@miamidade.gov</a>
X		Carlos Fernandez- Quevedo	MDPR	<a href="mailto:Carlos.Fernandez-Quevedo@miamidade.gov">Carlos.Fernandez- Quevedo@miamidade.gov</a>
X		Paul Voight	MDCP-RER	<a href="mailto:Paul.Voight@miamidade.gov">Paul.Voight@miamidade.gov</a>
X		Sarah Thanner	MDCP-RER	<a href="mailto:Sara.Thanner@miamidade.gov">Sara.Thanner@miamidade.gov</a>
X		Marina Blanco-Pape	MDCP-RER	<a href="mailto:Marina.Blanco-Pape@miamidade.gov">Marina.Blanco-Pape@miamidade.gov</a>
X	X	Alberto Pisani	MDCP-RER	<a href="mailto:Alberto.Pisani@miamidade.gov">Alberto.Pisani@miamidade.gov</a>
X		Kelli Stamm	Precision Measurements	<a href="mailto:kstamm@precisionmeasurements.com">kstamm@precisionmeasurements.com</a>
X		JCP Compliance	DEP	<a href="mailto:JCPCompliance@dep.state.fl.us">JCPCompliance@dep.state.fl.us</a>



US Army Corps  
of Engineers®  
Jacksonville District



## WEEKLY PROGRESS MEETING

### 1.0 Review minutes from previous progress meeting:

1.1 No Changes.

### 2.0 Review RMS Contractor Action Item Report:

2.1 Attached contractors' updates for action items list; ongoing contractor updates on daily basis. CHC and USACE will follow up after the meeting for general updates.

### 3.0 Review work progress since previous meeting:

3.1 Beach Fill Completed Areas (Pending Acceptance After Tilling):

- *Segment-1*: Completed Oct. 8<sup>th</sup>
- *Segment-2*: Completed Nov. 8<sup>th</sup>
- *Segment-3*: Completed Nov. 21<sup>st</sup>
- *Segment-4*: Completed Dec 2<sup>nd</sup>
- *Segment-5*: Completed Dec 30<sup>th</sup>
- *Segment-6*: Started segment on Dec 11<sup>th</sup>

3.2 Beach Fill:

- 2,658.43 Tons of beach fill placed last week
- 117 Truckloads last week
- 373,415.26 Tons of fill material placed up to date.



**US Army Corps  
of Engineers**®  
Jacksonville District

#### **4.0 Review this week's definable feature of work:**

##### *4.1 Continue to work on Segment-6 Station 33+500 to 32+500 (1,000 ft.)*

- Currently at station 32+900 to 32+700.
- CHC will haul trucks all week, expecting to haul 250 trucks/day, although will not push material out into the waters due to rough sea conditions all week.
- CHC Will work on placing material and build up template on the landward side.
- CHC will reschedule survey by next week.
- Chris R.-USACE asked if CHC will still survey today as scheduled? Hector S.-CHC stated that no, the sea conditions are not suitable to push material or survey. CHC notified to cancel today's scheduled survey.

##### *4.2 Pending Items:*

- *Segment-1-5:*
  - Final walkthrough to be held after completion of tilling; TBD.
- *Tilling:*
  - CHC is still working on the tiller, the tiller is 6 inches out from reaching specified depth. CHC will continue to modify the tiller and make some trials.
  - Chris R.-USACE mentioned that Mike Devitt might show up and please keep Chris R. posted.

##### *4.3 Vibration Monitoring:*

- Continuing monitoring 24/7.
- Report #10 & 11 has been submitted for review.

##### *4.4 Environmental/Turbidity Monitoring:*

- Kevin K.-NDN Provide Update: Monitoring conducted past week has been in compliance. Nothing notable around site, free from invasive species.
- Finalizing

##### *4.5 Project Site Coordination:*

- Eruv Weekly inspections within CHC work site by outside source.
  - No reported issues.

##### *4.6 Scheduled Preparatory Meeting:*

- Mobilization to 96<sup>th</sup> st: TBD

##### *4.7 3-Phase Inspection Schedule:*

- Survey-TBD
- Tilling-TBD

#### **5.0 Review construction project schedule:**

##### *5.1 See attached 3-week look ahead.*





**US Army Corps  
of Engineers®**  
Jacksonville District

## **6.0 Submittal and RFI's:**

### **6.1 Submittals Under Review**

- See attached submittals under review log, no critical submittals are overdue at this time, just general updates.
- Permanent Turtle Awareness Signs submitted for review.

### **6.2 Request for Information (RFI's - see attached log):**

- No RFI's are pending.

## **7.0 Review off-site activities:**

- CHC continues the effort to sweep the road daily and has a contractor to sweep/vac the street from 88<sup>th</sup> street to 92<sup>nd</sup> street Collins Ave. as well as Haulover park.
- Haulover Parking Lot:
  - Maintenance this coming weekend.

## **8.0 Review Site Safety & Deficiencies:**

### **8.1 Site Safety & Health Officer review weekly safety briefings and deficiencies.**

- Matt Gregory-CHC SSHO Provide Update:
  - Toolbox Topic: Cold Weather
  - 76 days from last injury of Oct. 5<sup>th</sup>, 2019.
  - Truckers using two lanes side by side; sent out notification to all brokers to use middle lane when passing through surfside business area.
  - Non-work related incident: Bicyclist collision by the four season, two bicycle riders crashed into each other, CHC SSHO provide first aid for that individual. Date of incident Monday Jan 20<sup>th</sup>, 2020.
  - Chris R.-USACE mentioned that last week a couple of items were brought to CHC attention to work on. Matt G.-CHC stated that all the items has been addressed.

## **9.0 Review / Update Joint Risk Management Register:**

- No Changes since approved submittal.

## **10.0 Modifications, Changes, Substitutions to the Contract:**

- Serial Letter H-006 Surfside - Hurricane Dorian Damages. Under government review. Chris R.-USACE noted that he will follow up.

## **11.0 Other Business:**

- Any upcoming events that needs to be coordinated with truck hauling?
- Meetings & Coordination:
  - Monthly Schedule Update Meeting scheduled with CHC and USACE for tomorrow Thursday Jan 16<sup>th</sup> at 0900 hrs was held as scheduled.



**US Army Corps  
of Engineers**®  
Jacksonville District

- **Next Non-Workdays:**
  - Friday Jan 31<sup>st</sup> and Saturday Feb 01<sup>st</sup>, 2020 (Traffic and safety of public beach due to Superbowl Weekend).
- Guillermo O.-TOS asked if CHC is going to increase the number of trucks on a daily basis after the Superbowl? Hector S.-CHC stated that CHC will keep the same pace of 250 trucks/day.
- Erica Skolte-USACE: Asked what conversion factor CHC is using to convert from tons to cubic yard's? Francisco J.-CHC noted that it changes depending on the weather 1.35-1.40 rough weather goes up to 1.60, it all depends roughly between 1.40 to 1.60.

Next Meeting Date: Wednesday, Jan 29<sup>th</sup> @ 10:30 A.M.

Location: Conference call  
Call In: (224) 501-3412  
Access Code: 582-596-925

***End of Meeting.***

### **MEETING ADJOURNED – THANK YOU**

Please feel free to contact any of the following CHC Field personnel for any questions, comments or concerns.

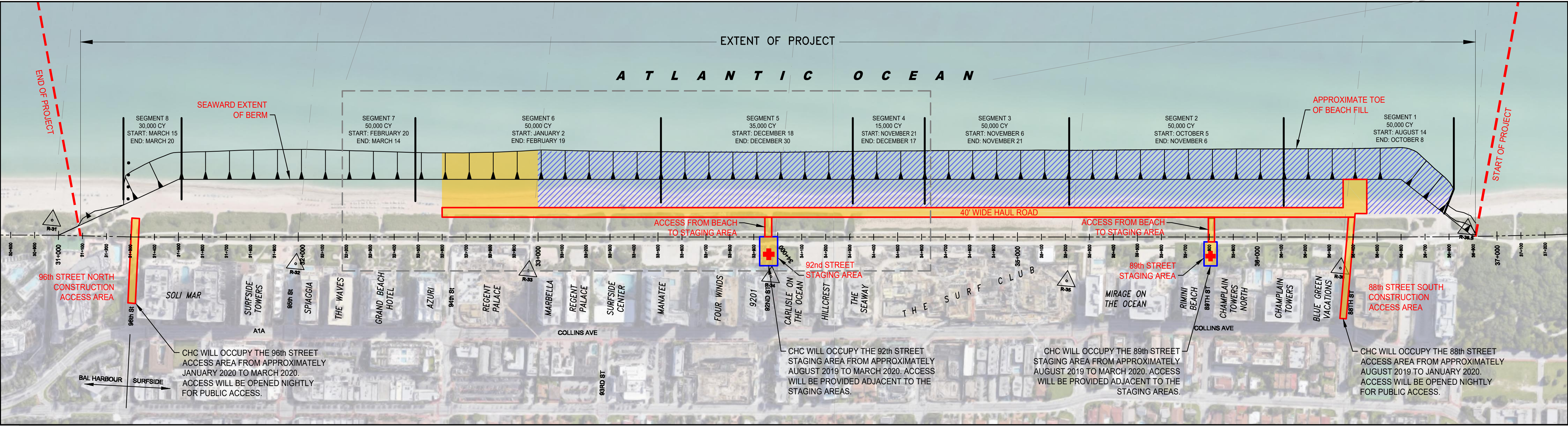
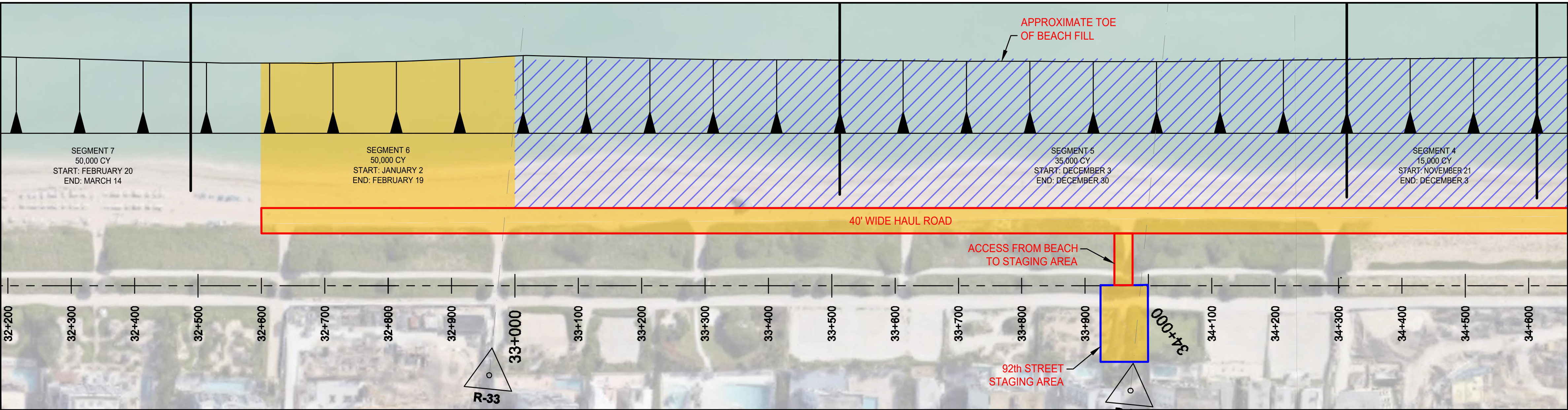
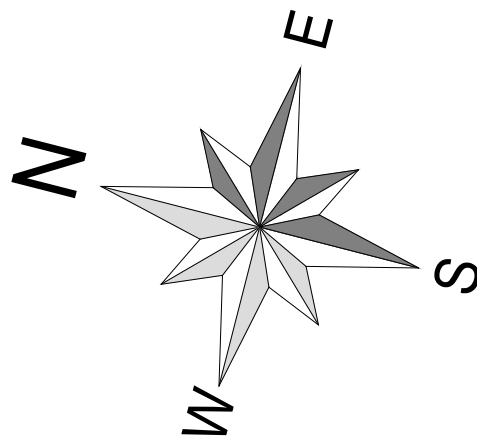
- Francisco Juelle – Project Manager; Mobile: 787-238-3243  
Email: [fjuelle@chccaribbean.com](mailto:fjuelle@chccaribbean.com)
- Hector Sevilla- Quality Control Manager; Mobile: 954-756-5865  
Email: [hsevilla@chcivil.com](mailto:hsevilla@chcivil.com)
- Yunesky Hernandez- Project Superintendent; Mobile: 786-218-2560  
Email: [yhernandez@chcivil.com](mailto:yhernandez@chcivil.com)



# PROGRESS MAP OVERVIEW


Beach Erosion Control and Hurricane Protection Project,  
Miami-Dade County, Florida, Beach Renourishment 2020  
Surfside Beach

Last Updated: January 18, 2020




## LEGEND

---	START/END OF PROJECT
	DESIGNATED CONSTRUCTION ACCESS
	STAGING AREA
	AREA ACCEPTED BY CONTRACTING OFFICER/ READY FOR PUBLIC USE
	BEACH UNDER CONSTRUCTION
	AREA NOT READY FOR CONSTRUCTION
	PENDING TILLING
+	FIRST AID / EYE WASH





		<b>Project:</b> USACE Surfside Project <b>Location:</b> Miami-Dade County, FL						<b>THREE WEEK LOOK AHEAD SCHEDULE</b>						<b>Current + 2 Weeks</b>							
		<b>START:</b> 20-Jan-20												<b>END:</b> 8-Feb-20							
		20-Jan	21-Jan	22-Jan	23-Jan	24-Jan	25-Jan	27-Jan	28-Jan	29-Jan	30-Jan	31-Jan	1-Feb	3-Feb	4-Feb	5-Feb	6-Feb	7-Feb	8-Feb		
<b>ACTIVITY ID</b>	<b>ACTIVITY DESCRIPTION</b>	<b>MONDAY</b>	<b>TUESDAY</b>	<b>WEDNESDAY</b>	<b>THURSDAY</b>	<b>FRIDAY</b>	<b>SATURDAY</b>	<b>MONDAY</b>	<b>TUESDAY</b>	<b>WEDNESDAY</b>	<b>THURSDAY</b>	<b>FRIDAY</b>	<b>SATURDAY</b>	<b>MONDAY</b>	<b>TUESDAY</b>	<b>WEDNESDAY</b>	<b>THURSDAY</b>	<b>FRIDAY</b>	<b>SATURDAY</b>	<b>COMMENTS</b>	
	<b>Meetings</b>																				
	Preparatory Meetings for DFOW:																				
	None Scheduled																				
	Weekly Project Status Meeting			X						X						X				Via Conf Call @ 10:30 AM	
A1330	Vibration Control Monitoring	X	X	X	X	X		X	X	X	X			X	X	X	X	X		Ongoing	
A1340	Environmental/Turbidity Monitoring	X	X	X	X	X		X	X	X	X			X	X	X	X	X		Ongoing	
A1400	Beach Fill Segment 1: STA 36+800 to 36+100																			Completed 10/08/19	
A1405	Post Construction Survey Segment 1 Sta 36+800 to 36+600																			TDB Pending Tilling	
A1406	Beach Tilling Segment 1																			Tilling- USACE Visual Inspection Required	
A1410	Beach Fill Segment 2: Station 35+200 to 36+100																			Completed 11/08/19	
A1417	Beach Tilling Segment 2																				
A1420	Beach Fill Segment 3: Station 35+200 to 34+550																			Completed 11/21/19	
A1427	Beach Tilling Segment 3																				
A1430	Beach Fill Segment 4: Station 34+600 to 34+300																			Completed 12/03/19	
A1437	Beach Tilling Segment 4																				
A1450	Beac Fill Segment 5: Station Station 34+300 to 33+500																			Completed 12/30/19	
	Beach Tilling Segment 5																				
A1460	BeachFill Segment 6: Station Station 33+500 to 32+500																			Completed 01/04/2020	
	Station 33+500 TO 33+200																				
	Station 33+200 TO 33+100																				
	Station 33+100 TO 33+000																				
	Station 33+000 TO 32+900	X	X			X															
	Station 32+900 TO 32+800			X	X			X													
	Station 32+800 TO 32+500					X			X	X	X			X	X	X	X	X		Truck Haul and Place Material	
A1480	BeachFill Segment 7: Station Station 32+500 to 31+500																			Truck Haul and Place Material	
	Maintenance to Haulover Parking Lot Truck Staging Area																				
		BEACH FILL PLACEMENT (NO SURVEY)						PUSH/SURVEY MATERIAL FOR QTY & ACCEPTANCE													





US Army Corps  
of Engineers

## Contractor Action Items

W912EP19C0017 113082 Miami-Dade Surfside Contract A  
K3001519

22 Jan 2020

Miami Resident Office

### Subcontractors Missing Critical Data

Enter missing data in "Subcontractors"

Responsibility Code	Contractor Name	Trade	POC Name	Amount Subcontracted	Status
CHC	CHC	Prime Contractor	Ricardo Villet		Missing Data

### Contractors Requiring Insurance / SF 1413

Enter expiration dates for insurance and signature date for SF1413 in "Contractor Insurance"

Contractor	First Day on Site	Last Day on Site	General Insurance	Auto Insurance	Workman's Comp	SF1413 Acknowledged	Status
Allied Trucking	08/19/2019		12/23/2019	02/03/2020	12/23/2019	09/10/2019	Submit documents
LSS	08/19/2019		01/02/2020	01/02/2020	01/02/2020	09/10/2019	Submit documents
NDN	08/19/2019						Submit documents

### Contractors Requiring Payrolls

Enter payrolls for each week shown in "Contractor Payrolls"

Contractor	First Day on Site	Last Day on Site	Payrolls not submitted or submitted with problems	Status
CHC	08/19/2019		01/19/2020, 01/26/2020	Submit Documents

### Daily QC Reports not Completed

Enter Daily QC Report and mark completed "Daily QC Reports"

QC Reports not completed for the following dates	Status
01/17/2020,01/20/2020,01/21/2020	Not Completed

### Outstanding Deficiency Items

Enter date corrected in "Deficiency Items"

Item No.	Date Issued	Description	Location	Status
QC-00001	08/21/2019	CHC hereby acknowledges the deficiency of the vegetation protection plan at the 88th Street access. During the offloading procedures of the sand and placement on to the beach sand has accumulated in the Dune vegetation on the Northeast section of the access point. CHC is in the process of removing the accumulated sand from the vegetation. Following completion of the removal of the sand, if there are any impacts to the vegetation, CHC will mitigate the area is damaged. The impacted area is approximately 150 to 200 square feet. The coordinates of the impacted area are N 25.8733, W 80.12001.	88th Access	Not Corrected
QA-00026	09/06/2019	During unloading of beach fill at the 88th street access, the Contractor had spill over of fill from the bucket as it transition from the dump truck release point to the beach. This spill over went on to the dune vegetation, at the north east corner covering some vegetation. The contract picked up some but a good portion remains covered. Deficiency QC-0001 was issued for this issue but per Contract Specification Section 01 57 20, paragraph 3.1.6, if dune vegetation is impacted a plan needs to be submitted with 7 days and implemented within 30 days of the impact. This requirement has not been met.	88th Access	Not Corrected
QC-00003	12/02/2019	Tilling: Contractor has failed to till upon completion of each segment of beach construction according to specification section 35 30 00 paragraph 3.4.3 Tilling. "Tilling shall be completed by use of a suitable equipment by pulling a rake with tines modified to a length of 36 inches or more and spaced approximately 12 to 18 inches apart. Tilling shall be to a minimum depth of 36 inches through the newly placed beach seaward to the visible high water mark. Following tilling, the beach shall again be dressed by dragging a pipe lengthwise over the beach. "	Segment 1-4	Not Corrected

### QC Requirements Missing Critical Data

Enter missing data in "QC Requirements"

QC Requirement No.	QC Requirement Description	Section	To be performed by	Activity No.	Location	Status
CT-00025	Quarry Sample: 1. a. At 134,434 Tons b. Location Station 35+700 to 35+850 c. 11:43AM	35 30 00		A1410	Surfside	Missing Info
CT-00031	Quarry Sample: 1. a. At 152,354 Tons b. Location Station 35+500 c. 1:29PM d. 10-28-19		Hector Sevilla	A1410	35+500	Missing Info
CT-00084	Quarry Sample: 1. a. At 286,845 Tons b. Location Station 34+050 c. 06:52 AM d. 12-09-19	35 30 00	Hector Sevilla		34+050	Missing Info

Range:

Page 1 of 3

Sorted by:



US Army Corps  
of Engineers

## Contractor Action Items

W912EP19C0017 113082 Miami-Dade Surfside Contract A  
K3001519

22 Jan 2020

Miami Resident Office

### Activities Scheduled to be Started in Next 7 Days

Enter date activity started in "Activities Started/Finished"					
Activity No.	Activity Description	Contractor	Scheduled Start	Days Late	Status
A1300	Attend Partnering Regroup Meet	CHC	12/06/2019	47 days	Not Started
A1405	Post Construction Survey Segme	CHC	12/06/2019	47 days	Not Started
A1406	Beach Tilling Segment One	CHC	12/09/2019	44 days	Not Started
A1412	Post Construction Survey Segme	CHC	12/09/2019	44 days	Not Started
A1417	Beach Tilling Segment Two	CHC	12/10/2019	43 days	Not Started
A1422	Post Construction Survey Segme	CHC	12/10/2019	43 days	Not Started
A1427	Beach Tilling Segment Three	CHC	12/11/2019	42 days	Not Started
A1432	Post Construction Survey Segme	CHC	12/11/2019	42 days	Not Started
A1437	Beach Tilling Segment Four	CHC	12/12/2019	41 days	Not Started
A1452	Post Construction Survey Segme	CHC	12/23/2019	30 days	Not Started
A1457	Beach Tilling Segment Five	CHC	12/24/2019	29 days	Not Started
A1460	Beach Fill Sixth Segment - 20	CHC	01/03/2020	19 days	Not Started
A1462	Post Construction Survey Segme	CHC	01/23/2020	1 days	Not Started
A1467	Beach Tilling Segment Six	CHC	01/24/2020	2 days	Not Started
A1470	Mobilize - North Access	CHC	12/23/2019	30 days	Not Started
A1480	Beach Fill Seventh Segment -	CHC	01/23/2020	1 days	Not Started

### Activities Scheduled to be Finished in Next 7 Days

Enter date activity started in "Activities Started/Finished"					
Activity No.	Activity Description	Contractor	Actual Start	Scheduled Finished	Status
A1300	Attend Partnering Regroup Meet	CHC	12/06/2019	12/06/2019	Not Started
A1405	Post Construction Survey Segme	CHC	12/06/2019	12/06/2019	Not Started
A1406	Beach Tilling Segment One	CHC	12/09/2019	12/09/2019	Not Started
A1412	Post Construction Survey Segme	CHC	12/09/2019	12/09/2019	Not Started
A1417	Beach Tilling Segment Two	CHC	12/10/2019	12/10/2019	Not Started
A1422	Post Construction Survey Segme	CHC	12/10/2019	12/10/2019	Not Started
A1427	Beach Tilling Segment Three	CHC	12/11/2019	12/11/2019	Not Started
A1432	Post Construction Survey Segme	CHC	12/11/2019	12/11/2019	Not Started
A1437	Beach Tilling Segment Four	CHC	12/12/2019	12/12/2019	Not Started
A1450	Beach Fill Fifth Segment - 16	CHC	12/02/2019	12/20/2019	Not Started
A1452	Post Construction Survey Segme	CHC	12/23/2019	12/23/2019	Not Started
A1457	Beach Tilling Segment Five	CHC	12/24/2019	12/24/2019	Not Started
A1460	Beach Fill Sixth Segment - 20	CHC	01/03/2020	01/22/2020	Not Started
A1462	Post Construction Survey Segme	CHC	01/23/2020	01/23/2020	Not Started
A1467	Beach Tilling Segment Six	CHC	01/24/2020	01/24/2020	Not Started
A1470	Mobilize - North Access	CHC	12/23/2019	01/02/2020	Not Started

### Features of Work with no Activities Assigned

Assign features to activities in "Pay Activities"		
Feature of Work	Number of Activities	Status
Clearing & Grubbing	0	No Activities

### Hazard Analysis Without Features

Enter Hazard Analysis and complete (or assign Feature and complete) in "Hazard Analysis"	
Hazard Analysis Title	Status
Tilling	Accepted
Demobilization	Not Complete

### Features of Work Requiring a Preparatory Inspection

Enter date Preparatory Inspection meeting is held in "Prep/Initial Inspections"					
Feature of Work	First Activity	Activity Start	Preparatory Scheduled	Time	Status
Coastal Vegetation Planting					Prep Not Scheduled
Demobilization					Prep Not Scheduled
Tilling			10/10/2019	9:30AM	Prep Not Held

Range:

Page 2 of 3

Sorted by:



US Army Corps  
of Engineers

## Contractor Action Items

W912EP19C0017 113082 Miami-Dade Surfside Contract A  
K3001519

22 Jan 2020

Miami Resident Office

### Features of Work Requiring an Initial Inspection

Enter Scheduled Date and Time for Initial Inspection meeting is held in "Prep/Initial Inspections"

Feature of Work	First Activity	Preparatory Held	Initial Scheduled	Time	Status
Clearing & Grubbing		08/12/2019			Initial Not Scheduled
Coastal Vegetation Planting					Initial Not Scheduled
Demobilization					Initial Not Scheduled
Surveying		08/12/2019			Initial Not Scheduled
Tilling					Initial Not Scheduled

### Equipment Requiring Safety Inspection

Enter Inspection date in "Equipment Checks" or "Last Day on Site"

Equipment ID	Make / Model	Description / Serial No.	Last Inspection	Hrs Authorized / Run	Status
00000006	DOBBS Equip. Hitachi Excavator Zaxis 470L C-6	DOBBS Equip. Hitachi Excavator Zaxis 470L C-6 HCM JAG60100060809	10/05/2019	0 / 2	
00000008	UNITED RENTAL SWEEPER 34644	UNITED RENTAL SWEEPER 34644 10191178	09/23/2019	0 / 4	
00000011	DOBBS 450K Bull Dozer	DOBBS 450K Bull Dozer 450K	08/20/2019	0 / 10	
00000022	ARTICULATED DUMP TRUCK JOHN DEERE 310E 125490	DEERE 310E 125490	01/09/2020	0 / 21	
00000026	TEREX TRUCKS TA300 DUMPER	TEREX TRUCKS TA300 DUMPER 17K205	01/13/2020	0 / 21	

TOWN OF SURFSIDE, FLORIDA  
MONTHLY BUDGET TO ACTUAL SUMMARY  
FISCAL YEAR 2020

As of DECEMBER 31, 2019  
25% OF YEAR EXPIRED (BENCHMARK)

Agenda Item #

Page

1 of 3

February 11, 2020

GOVERNMENTAL FUNDS	ACTUAL	ANNUAL BUDGET	% BUDGET
--------------------	--------	---------------	----------

**GENERAL FUND - 001**

REVENUE	\$ 10,364,071	\$16,549,272	63%
EXPENDITURES	4,126,243	\$16,549,272	25%
Net Change in Fund Balance	6,237,828		
Fund Balance-September 30, 2019 (Unaudited)	12,955,709		
Fund Balance-December 31, 2019 (Reserves)	<u>\$ 19,193,537</u>		

A

**TOURIST RESORT FUND - 102**

REVENUE	\$ 745,614	\$3,308,050	23%
EXPENDITURES	990,510	\$3,308,050	30%
Net Change in Fund Balance	(244,896)		
Fund Balance-September 30, 2019 (Unaudited)	1,530,080		
Fund Balance-December 31, 2019 (Reserves)	<u>\$ 1,285,184</u>		

**POLICE FORFEITURE FUND - 105**

REVENUE	\$ -	\$52,300	0%
EXPENDITURES	17,102	\$52,300	33%
Net Change in Fund Balance	\$ (17,102)		
Fund Balance-September 30, 2019 (Unaudited)	105,206		
Fund Balance-December 31, 2019 (Reserves)	<u>\$ 88,104</u>		

**TRANSPORTATION SURTAX FUND - 107**

REVENUE	\$ -	\$276,000	0%
EXPENDITURES	53,263	\$276,000	19%
Net Change in Fund Balance	(53,263)		
Fund Balance-September 30, 2019 (Unaudited)	194,780		
Fund Balance-December 31, 2019 (Reserves)	<u>\$ 141,517</u>		

**BUILDING FUND - 150**

REVENUE	\$ 120,288	\$1,517,713	8%
EXPENDITURES	358,433	\$1,517,713	24%
Net Change in Fund Balance	(238,145)		
Fund Balance-September 30, 2019 (Unaudited)	2,429,223		
Fund Balance-December 31, 2019 (Reserves)	<u>\$ 2,191,078</u>		

**CAPITAL PROJECTS FUND - 301**

REVENUE	\$ 459,253	\$1,862,013	25%
EXPENDITURES	66,866	\$1,862,013	4%
Net Change in Fund Balance	392,387		
Fund Balance-September 30, 2019 (Unaudited)	3,278,256		
Fund Balance-December 31, 2019 (Reserves)	<u>\$ 3,670,643</u>		

**NOTES:**

\* Many revenues for December 2019 are received in subsequent months (timing difference) and are recorded on a cash basis in the month received.

A. Includes \$2,000,000 available for hurricane/emergencies. The balance of \$10,995,709 is unassigned fund balance (reserves).

PROPRIETARY FUNDS	ACTUAL	ANNUAL BUDGET	% BUDGET
-------------------	--------	---------------	----------

**WATER & SEWER FUND - 401**

REVENUE	\$ 902,230	\$4,424,500	20%
EXPENDITURES	569,750	\$4,424,500	13%
Change in Net Position	332,480		
Unrestricted Net Position-September 30, 2019 (Unaudited)	(2,499,311)		
Unrestricted Net Position-December 31, 2019 (Reserves)	<u>\$ (2,166,831)</u>		

**MUNICIPAL PARKING FUND - 402**

REVENUE	\$ 381,216	\$1,333,618	29%
EXPENDITURES	290,234	\$1,333,618	22%
Change in Net Position	90,982		
Unrestricted Net Position-September 30, 2019 (Unaudited)	1,279,750		
Unrestricted Net Position-December 31, 2019 (Reserves)	<u>\$ 1,370,732</u>		

**SOLID WASTE FUND - 403**

REVENUE	\$ 588,218	\$2,132,673	28%
EXPENDITURES	706,320	\$2,132,673	33%
Change in Net Position	(118,102)		
Unrestricted Net Position-September 30, 2019 (Unaudited)	634,409		
Unrestricted Net Position-December 31, 2019 (Reserves)	<u>\$ 516,307</u>		

**STORMWATER FUND - 404**


REVENUE	\$ 248,568	\$1,034,704	24%
EXPENDITURES	276,028	\$1,034,704	27%
Change in Net Position	(27,460)		
Unrestricted Net Position-September 30, 2019 (Unaudited)	3,272,654		
Unrestricted Net Position-December 31, 2019 (Reserves)	<u>\$ 3,245,194</u>		

**FLEET MANAGEMENT FUND - 501**

REVENUE	\$ 238,713	\$987,346	24%
EXPENDITURES	469,647	\$987,346	48%
Change in Net Position	(230,934)		
Unrestricted Net Position-September 30, 2019 (Unaudited)	584,492		
Unrestricted Net Position-December 31, 2019 (Reserves)	<u>\$ 353,558</u>		



Jason D. Greene, Finance Director



Guillermo Olmedillo, Town Manager



**Town of Surfside**  
**Net Funds Historical Balances**  
**Period 2016 - December 2019**


FUND	9/30/2016	9/30/2017	9/30/2018	9/30/2019	12/31/2019	CAGR <sup>(a)</sup>
General	\$ 7,368,408	\$ 8,460,802	\$ 10,902,050	\$ 12,955,709	\$ 19,193,537	20.7%
Tourist Resort	363,407	469,880	356,313	1,530,080	1,285,184	61.5%
Police Forfeiture	141,755	164,933	159,527	105,206	88,104	-9.5%
Transportation Surtax	354,264	388,363	263,292	194,780	141,517	-18.1%
Building	-	1,742,910	2,760,673	2,429,223	2,191,078	-6.2%
Capital Projects	1,154,352	576,122	2,158,902	3,278,256	3,670,643	41.6%
Water & Sewer	(2,827,890)	(3,048,579)	(2,546,398)	(2,499,311)	(2,166,831)	-4.0%
Municipal Parking	1,111,941	811,013	943,315	1,279,750	1,370,732	4.8%
Solid Waste	245,941	429,743	601,201	634,409	516,307	37.1%
Stormwater	3,392,370	3,264,379	3,203,878	3,272,654	3,245,194	-1.2%
Fleet Management	-	-	-	584,492	353,558	N/A
<b>Total</b>	<b>\$ 11,304,548</b>	<b>\$ 13,259,566</b>	<b>\$ 18,802,753</b>	<b>\$ 23,765,248</b>	<b>\$ 29,889,023</b>	<b>27.5%</b>

**(a)** - CAGR stands for Compound Average Growth Rate, and is a useful measure of growth over multiple time periods. It represents the growth rate of a Fund Balance from the initial time value to the ending balance if you assume that the fund has been compounding over a time period.

# Parks and Recreation Projects Timeline

IT STARTS IN  
**PARKS**

Attachment "H"



**September  
2013**

## Town Commission Adopts Parks and Recreation Capital Improvement Plan



The plan, developed by the Parks and Recreation Department and Committee, highlights top capital projects and lists them in terms of priority

**January  
2014**

## Playground Update: 96th Street Park



Playground equipment replaced for 96th Street Park

**February  
2014**

## Surfside Tennis Center



Complete renovation, including resurfacing of the courts, state-of-the-art lighting, renovating the tennis building, and tennis net upgrades

**December  
2016**

## Hawthorne Tot Lot



Total renovation, including new playground equipment, turf surfacing, fencing, entrance, picnic tables and benches, and installing new trash receptacles

**Up Next**

## 96th Street Park Renovation



2.5 million earmarked for this renovation project to further improve the quality of life of town residents

**The completed projects to date have been funded through developer voluntary proffers. This includes the RFQ and design concept for the forthcoming 96th Street Park project.**



# For 96th Street Park, I'd like to see...

Age Specific Playgrounds	Basketball Court	Programming and Activities	Multipurpose Green Space	Park Lighting	Upgraded Main Entrance	Park Fencing	Other

**Place Currently Not Set  
Traffic Survey Summary**

**Location:** 88th and Byron Ave

**Start Date:** 12/09/2019

**End Date:** 12/12/2019

**Zone:** Residential

**Start Time:** 12:40:20

**End Time:** 16:21:43

**Travel Direction:** N

Speed	1 - 19	20 - 21	22 - 23	24 - 25	26 - 27	28 - 29	30 - 31	32 - 33	34 - 35	36 - 37	38 - 39	40 - 999
Volume	5029	1037	736	278	82	18	6	3	0	0	1	0
% of Total	69.94%	14.42%	10.23%	3.86%	1.14%	0.25%	0.08%	0.04%	0%	0%	0.01%	0%
									Total Vehicles: 7190			

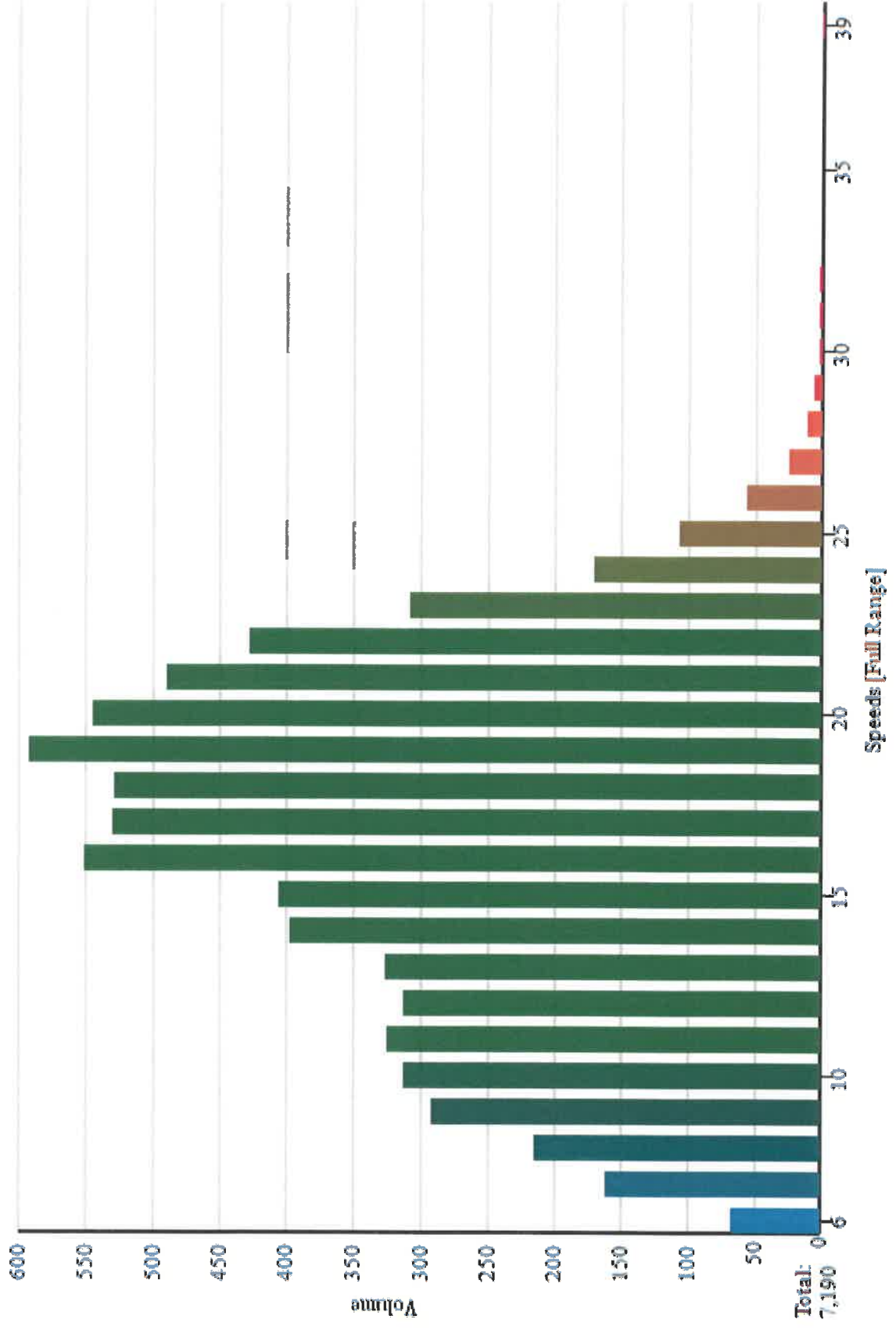
Speed Statistics		10 MPH Pace		Number Exceeding Limit				
Posted	20	Pace Speed	13 to 22	Speed	20+	30+	40+	Total
#At/Under Limit	5575	# in Pace	4802	Number	1608	7	0	1615
# Over Limit	1615	% in Pace	66.78%	Percent	22.36%	0.09%	0%	22.46%
Average Speed	16.47	85% Percentile	22					

# Place Currently Not Set Speed/Volume Graph

Travel Direction: N

Zone: Residential  
Speed Limit: 20 MPH

Location: 88th and Byron Ave  
Dates: 12/09/2019 to 12/12/2019



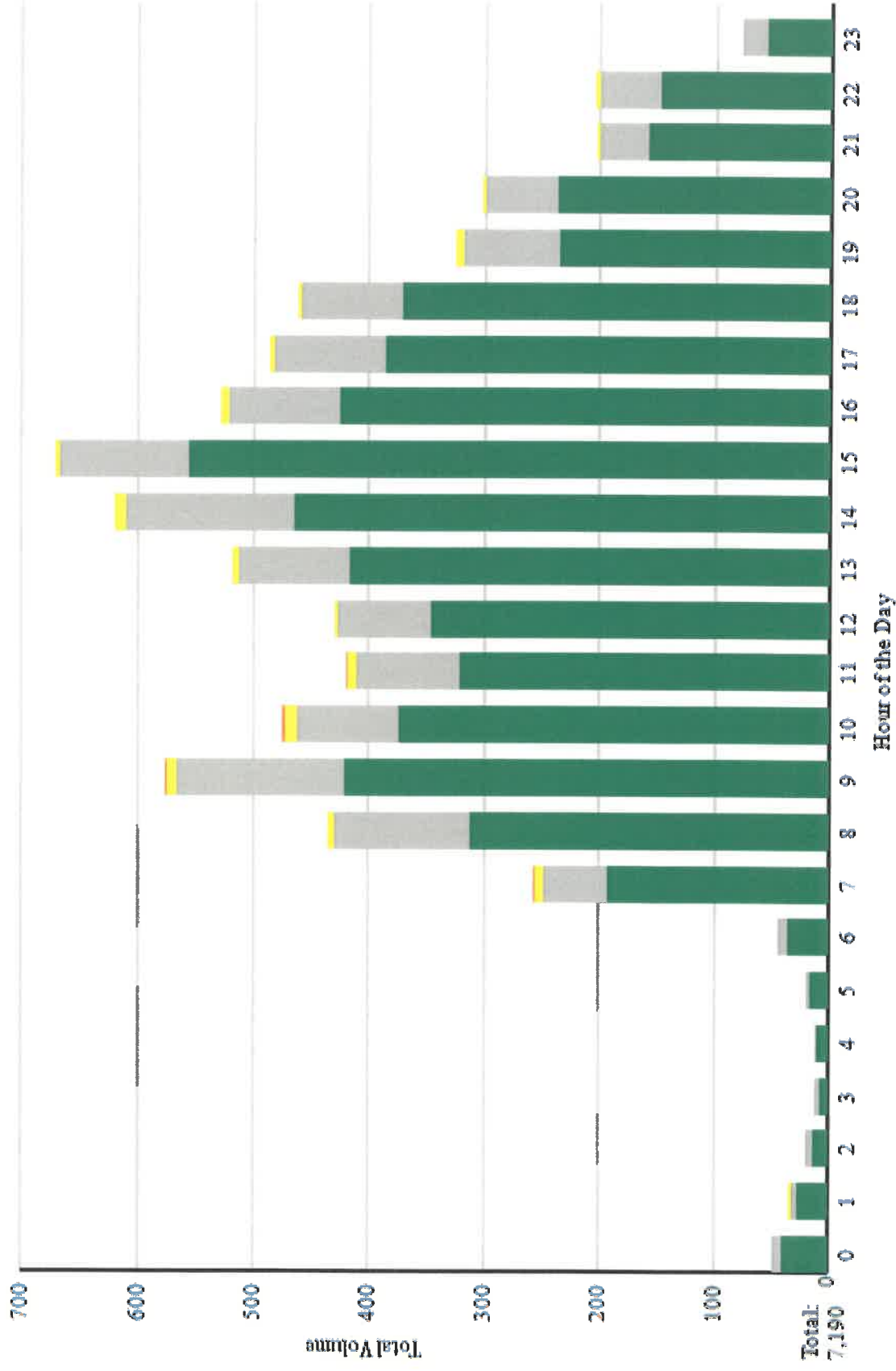
# Place Currently Not Set Speed/Time/Volume Graph

Location: 88th and Byron Ave  
Dates: 12/09/2019 to 12/12/2019

Zone: Residential  
Speed Limit: 20 MPH

Travel Direction: N

■ <=20  
 ■ 21-25  
 ■ 26-30  
 ■ 31-35  
 ■ 36-40  
 ■ 41+





**Place Currently Not Set**  
**Daily Traffic Flow - 15 minute interval**

Location: 88th and Byron Ave

Zone: Residential  
Travel Direction: N

Monday, 12/09/2019					
Time AM	Vehicle Count	Hour Total	Time PM	Vehicle Count	Hour Total
00:00 to 00:15	0		12:00 to 12:15	0	
00:15 to 00:30	0		12:15 to 12:30	0	
00:30 to 00:45	0		12:30 to 12:45	5	
00:45 to 01:00	0	0	12:45 to 13:00	37	42
01:00 to 01:15	0		13:00 to 13:15	29	
01:15 to 01:30	0		13:15 to 13:30	25	
01:30 to 01:45	0		13:30 to 13:45	31	
01:45 to 02:00	0	0	13:45 to 14:00	33	118
02:00 to 02:15	0		14:00 to 14:15	35	
02:15 to 02:30	0		14:15 to 14:30	31	
02:30 to 02:45	0		14:30 to 14:45	36	
02:45 to 03:00	0	0	14:45 to 15:00	47	149
03:00 to 03:15	0		15:00 to 15:15	45	
03:15 to 03:30	0		15:15 to 15:30	35	
03:30 to 03:45	0		15:30 to 15:45	32	
03:45 to 04:00	0	0	15:45 to 16:00	49	161
04:00 to 04:15	0		16:00 to 16:15	46	
04:15 to 04:30	0		16:15 to 16:30	36	
04:30 to 04:45	0		16:30 to 16:45	40	
04:45 to 05:00	0	0	16:45 to 17:00	50	172
05:00 to 05:15	0		17:00 to 17:15	45	
05:15 to 05:30	0		17:15 to 17:30	40	
05:30 to 05:45	0		17:30 to 17:45	45	
05:45 to 06:00	0	0	17:45 to 18:00	37	167
06:00 to 06:15	0		18:00 to 18:15	26	
06:15 to 06:30	0		18:15 to 18:30	48	
06:30 to 06:45	0		18:30 to 18:45	47	
06:45 to 07:00	0	0	18:45 to 19:00	36	157
07:00 to 07:15	0		19:00 to 19:15	29	
07:15 to 07:30	0		19:15 to 19:30	15	
07:30 to 07:45	0		19:30 to 19:45	34	
07:45 to 08:00	0	0	19:45 to 20:00	33	111
08:00 to 08:15	0		20:00 to 20:15	37	
08:15 to 08:30	0		20:15 to 20:30	25	
08:30 to 08:45	0		20:30 to 20:45	17	
08:45 to 09:00	0	0	20:45 to 21:00	24	103
09:00 to 09:15	0		21:00 to 21:15	10	
09:15 to 09:30	0		21:15 to 21:30	22	
09:30 to 09:45	0		21:30 to 21:45	21	
09:45 to 10:00	0	0	21:45 to 22:00	26	79
10:00 to 10:15	0		22:00 to 22:15	8	
10:15 to 10:30	0		22:15 to 22:30	16	
10:30 to 10:45	0		22:30 to 22:45	20	
10:45 to 11:00	0	0	22:45 to 23:00	22	66
11:00 to 11:15	0		23:00 to 23:15	4	
11:15 to 11:30	0		23:15 to 23:30	16	
11:30 to 11:45	0		23:30 to 23:45	14	
11:45 to 12:00	0	0	23:45 to 24:00	7	41

Total AM	0
Peak Hour AM	
Peak Flow AM	0
Peak % of AM	0%
Peak AM % of 24 H	0%

Total PM	1366
Peak Hour PM	16:00 to 17:00
Peak Flow PM	172
Peak % of PM	12.59%
Peak PM % of 24	12.59%

01/27/2020, 16:32:03



**Place Currently Not Set  
Traffic Summary Week**

Location: 88th and Byron Ave  
12/09/2019 to 12/15/2019

Zone: Residential  
Travel Direction: N

	Mon 09 Dec	Tue 10 Dec	Wed 11 Dec	Thu 12 Dec	Fri 13 Dec	Sat 14 Dec	Sun 15 Dec	Weekday Average	Weekend Average
Midnight	0	22	13	14	0	0	0	9	0
1:00	0	7	9	18	0	0	0	6	0
2:00	0	3	10	6	0	0	0	3	0
3:00	0	8	3	2	0	0	0	2	0
4:00	0	5	4	4	0	0	0	2	0
5:00	0	8	6	6	0	0	0	4	0
6:00	0	9	20	16	0	0	0	9	0
7:00	0	91	73	94	0	0	0	51	0
8:00	0	154	130	151	0	0	0	87	0
9:00	0	181	199	197	0	0	0	115	0
10:00	0	165	153	157	0	0	0	95	0
11:00	0	125	132	162	0	0	0	83	0
12:00	42	117	131	140	0	0	0	86	0
13:00	118	133	129	139	0	0	0	103	0
14:00	149	152	160	160	0	0	0	124	0
15:00	161	180	153	178	0	0	0	134	0
16:00	172	141	170	45	0	0	0	105	0
17:00	167	178	141	0	0	0	0	97	0
18:00	157	161	144	0	0	0	0	92	0
19:00	111	115	100	0	0	0	0	65	0
20:00	103	104	96	0	0	0	0	60	0
21:00	79	62	62	0	0	0	0	40	0
22:00	66	73	66	0	0	0	0	41	0
23:00	41	15	22	0	0	0	0	15	0
Totals	1366	2209	2126	1489	0	0	0	1438	0

**Place Currently Not Set  
Time vs Speed**

Location: 88th and Byron Ave  
Date: 12/09/2019  
Posted Speed Limit: 20 MPH

Zone: Residential  
Travel Direction: N

Time Span	Total	--- Speed Ranges ---																
		1-5	6-10	11-15	16-20	21-25	26-30	31-35	36-40	41-45	46-50	51-55	56-60	61-65	66-70	71-75	76-80	81-85
00:00-00:59	0	0	0	0	0	0	0	0	0	0	0	0	0	0	0	0	0	0
01:00-01:59	0	0	0	0	0	0	0	0	0	0	0	0	0	0	0	0	0	0
02:00-02:59	0	0	0	0	0	0	0	0	0	0	0	0	0	0	0	0	0	0
03:00-03:59	0	0	0	0	0	0	0	0	0	0	0	0	0	0	0	0	0	0
04:00-04:59	0	0	0	0	0	0	0	0	0	0	0	0	0	0	0	0	0	0
05:00-05:59	0	0	0	0	0	0	0	0	0	0	0	0	0	0	0	0	0	0
06:00-06:59	0	0	0	0	0	0	0	0	0	0	0	0	0	0	0	0	0	0
07:00-07:59	0	0	0	0	0	0	0	0	0	0	0	0	0	0	0	0	0	0
08:00-08:59	0	0	0	0	0	0	0	0	0	0	0	0	0	0	0	0	0	0
09:00-09:59	0	0	0	0	0	0	0	0	0	0	0	0	0	0	0	0	0	0
10:00-10:59	0	0	0	0	0	0	0	0	0	0	0	0	0	0	0	0	0	0
11:00-11:59	0	0	0	0	0	0	0	0	0	0	0	0	0	0	0	0	0	0
12:00-12:59	42	0	5	15	14	8	0	0	0	0	0	0	0	0	0	0	0	0
13:00-13:59	118	0	16	40	37	23	2	0	0	0	0	0	0	0	0	0	0	0
14:00-14:59	149	0	17	44	46	39	3	0	0	0	0	0	0	0	0	0	0	0
15:00-15:59	161	0	32	47	51	30	1	0	0	0	0	0	0	0	0	0	0	0
16:00-16:59	172	0	35	46	61	27	3	0	0	0	0	0	0	0	0	0	0	0
17:00-17:59	167	0	36	37	55	36	3	0	0	0	0	0	0	0	0	0	0	0
18:00-18:59	157	0	22	43	67	24	1	0	0	0	0	0	0	0	0	0	0	0
19:00-19:59	111	0	17	27	38	25	4	0	0	0	0	0	0	0	0	0	0	0
20:00-20:59	103	0	21	26	36	20	0	0	0	0	0	0	0	0	0	0	0	0
21:00-21:59	79	0	16	23	21	17	2	0	0	0	0	0	0	0	0	0	0	0
22:00-22:59	66	0	6	21	19	19	1	0	0	0	0	0	0	0	0	0	0	0
23:00-23:59	41	0	6	7	17	11	0	0	0	0	0	0	0	0	0	0	0	0
Totals	1366	0	229	376	462	279	20	0	0	0	0	0	0	0	0	0	0	0

**Place Currently Not Set**  
**Estimated Revenue Summary**

Location: 88th and Byron Ave  
 Dates: 12/09/2019 to 12/12/2019  
 Speed Limit: 20 MPH

Zone: Residential  
 Travel Direction: N

Over Speed	Fine Amount	# of Speeders	Fine Totals
1 to 10	35	1608	\$56280
11 to 15	55	6	\$330
16 to 20	75	1	\$75
21 to 25	95	0	\$0
26 to 30	155	0	\$0
31 to 35	175	0	\$0
36 to 40	255	0	\$0
41+	555	0	\$0

Total Vehicles: 7190
Vehicles At/Under Speed Limit: 5575
Total Speeders: 1615

Revenue based on assumed percentage of violators ticketed.				
10%	25%	50%	75%	100%
\$5668	\$14171	\$28342	\$42513	\$56685

**Place Currently Not Set  
Selective Time Survey**

Location: 88th and Byron Ave  
12/09/2019 to 12/15/2019

Zone: Residential  
Travel Direction: N

	Mon	Tue	Wed	Thu	Fri	Sat	Sun	Weekday Average	Weekend Average
0:00	0	22	13	14	0	0	0	9	0
1:00	0	7	9	18	0	0	0	6	0
2:00	0	3	10	6	0	0	0	3	0
3:00	0	8	3	2	0	0	0	2	0
4:00	0	5	4	4	0	0	0	2	0
5:00	0	8	6	6	0	0	0	4	0
6:00	0	9	20	16	0	0	0	9	0
7:00	0	91	73	94	0	0	0	51	0
8:00	0	154	130	151	0	0	0	87	0
9:00	0	181	199	197	0	0	0	115	0
10:00	0	165	153	157	0	0	0	95	0
11:00	0	125	132	162	0	0	0	83	0
12:00	42	117	131	140	0	0	0	86	0
13:00	118	133	129	139	0	0	0	103	0
14:00	149	152	160	160	0	0	0	124	0
15:00	161	180	153	178	0	0	0	134	0
16:00	172	141	170	45	0	0	0	105	0
17:00	167	178	141	0	0	0	0	97	0
18:00	157	161	144	0	0	0	0	92	0
19:00	111	115	100	0	0	0	0	65	0
20:00	103	104	96	0	0	0	0	60	0
21:00	79	62	62	0	0	0	0	40	0
22:00	66	73	66	0	0	0	0	41	0
23:00	41	15	22	0	0	0	0	15	0
<b>Totals</b>	<b>1366</b>	<b>2209</b>	<b>2126</b>	<b>1489</b>	<b>0</b>	<b>0</b>	<b>0</b>	<b>1438</b>	<b>0</b>

Combined Totals:  
1438

**Selective Time Survey Mask**

All data from the survey is masked to show only that 'time frame' of interest. Daily totals represent the visible unmasked data.

**Place Currently Not Set  
Traffic Survey Summary**

**Location: 9500 Block Byron Ave**  
**Start Date: 11/08/2019**  
**End Date: 11/18/2019**

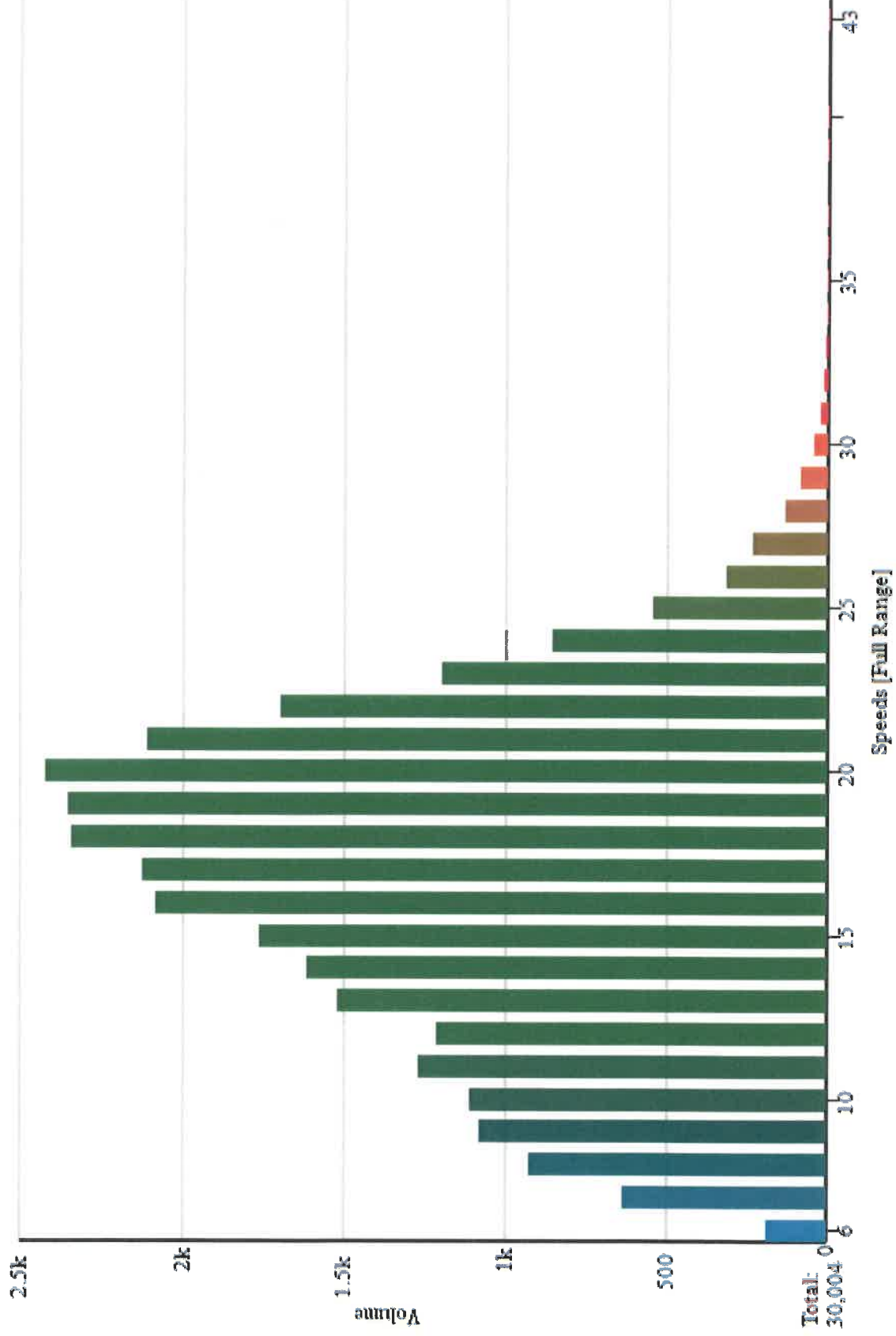
**Zone: Residential**  
**Start Time: 10:34:04**  
**End Time: 12:12:31**  
**Travel Direction: N**

Speed	1 - 19	20 - 21	22 - 23	24 - 25	26 - 27	28 - 29	30 - 31	32 - 33	34 - 35	36 - 37	38 - 39	40 - 999
Volume	20253	4538	2895	1407	558	223	76	32	10	7	1	4
% of Total	67.5%	15.12%	9.64%	4.68%	1.85%	0.74%	0.25%	0.1%	0.03%	0.02%	0%	0.01%
									Total Vehicles: 30004			

Speed Statistics		10 MPH Pace		Number Exceeding Limit				
Posted	20	Pace Speed	13 to 22	Speed	20+	30+	40+	Total
#At/Under Limit	22678	# in Pace	20048	Number	7245	79	2	7326
# Over Limit	7326	% in Pace	66.81%	Percent	24.14%	0.26%	0%	24.41%
Average Speed	16.83	85% Percentile	22					

Place Currently Not Set  
Speed/Volume Graph

Location: 9500 Block Byron Ave  
Dates: 11/08/2019 to 11/18/2019  
Zone: Residential  
Speed Limit: 20 MPH  
Travel Direction: N



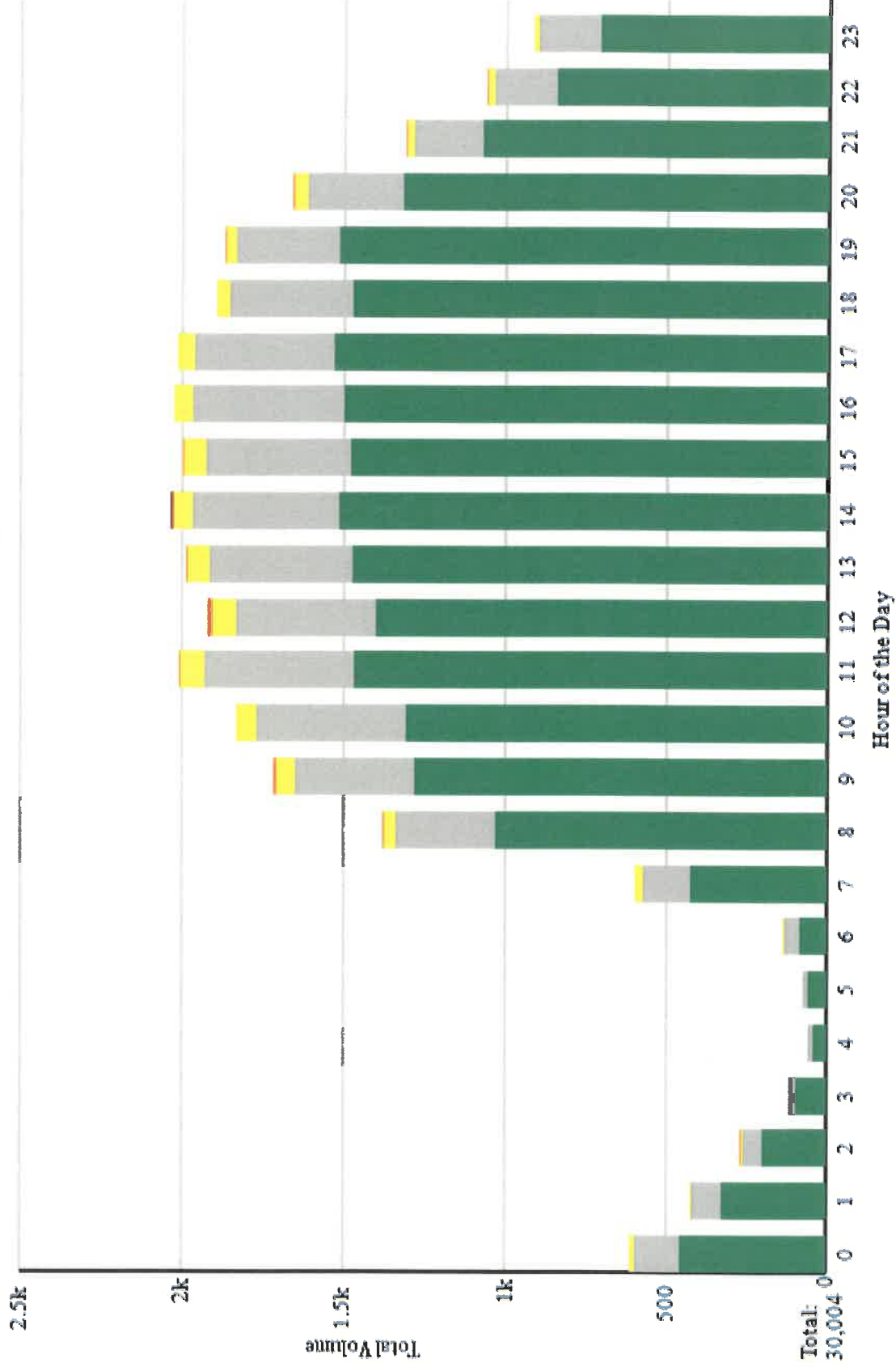


# Place Currently Not Set Speed/Time/Volume Graph

Location: 9500 Block Byron Ave  
Dates: 11/08/2019 to 11/18/2019

Zone: Residential  
Speed Limit: 20 MPH

Travel Direction: N



**Place Currently Not Set**  
**Daily Traffic Flow - 15 minute interval**

Location: 9500 Block Byron Ave

Zone: Residential  
Travel Direction: N

Friday, 11/08/2019					
Time AM	Vehicle Count	Hour Total	Time PM	Vehicle Count	Hour Total
00:00 to 00:15	0		12:00 to 12:15	35	
00:15 to 00:30	0		12:15 to 12:30	48	
00:30 to 00:45	0		12:30 to 12:45	48	
00:45 to 01:00	0	0	12:45 to 13:00	35	166
01:00 to 01:15	0		13:00 to 13:15	59	
01:15 to 01:30	0		13:15 to 13:30	55	
01:30 to 01:45	0		13:30 to 13:45	43	
01:45 to 02:00	0	0	13:45 to 14:00	51	208
02:00 to 02:15	0		14:00 to 14:15	58	
02:15 to 02:30	0		14:15 to 14:30	48	
02:30 to 02:45	0		14:30 to 14:45	47	
02:45 to 03:00	0	0	14:45 to 15:00	46	199
03:00 to 03:15	0		15:00 to 15:15	61	
03:15 to 03:30	0		15:15 to 15:30	55	
03:30 to 03:45	0		15:30 to 15:45	57	
03:45 to 04:00	0	0	15:45 to 16:00	55	228
04:00 to 04:15	0		16:00 to 16:15	51	
04:15 to 04:30	0		16:15 to 16:30	62	
04:30 to 04:45	0		16:30 to 16:45	61	
04:45 to 05:00	0	0	16:45 to 17:00	68	242
05:00 to 05:15	0		17:00 to 17:15	52	
05:15 to 05:30	0		17:15 to 17:30	57	
05:30 to 05:45	0		17:30 to 17:45	61	
05:45 to 06:00	0	0	17:45 to 18:00	46	216
06:00 to 06:15	0		18:00 to 18:15	45	
06:15 to 06:30	0		18:15 to 18:30	51	
06:30 to 06:45	0		18:30 to 18:45	51	
06:45 to 07:00	0	0	18:45 to 19:00	48	195
07:00 to 07:15	0		19:00 to 19:15	59	
07:15 to 07:30	0		19:15 to 19:30	43	
07:30 to 07:45	0		19:30 to 19:45	52	
07:45 to 08:00	0	0	19:45 to 20:00	44	198
08:00 to 08:15	0		20:00 to 20:15	52	
08:15 to 08:30	0		20:15 to 20:30	40	
08:30 to 08:45	0		20:30 to 20:45	36	
08:45 to 09:00	0	0	20:45 to 21:00	30	158
09:00 to 09:15	0		21:00 to 21:15	34	
09:15 to 09:30	0		21:15 to 21:30	34	
09:30 to 09:45	0		21:30 to 21:45	33	
09:45 to 10:00	0	0	21:45 to 22:00	19	120
10:00 to 10:15	0		22:00 to 22:15	20	
10:15 to 10:30	0		22:15 to 22:30	26	
10:30 to 10:45	41		22:30 to 22:45	30	
10:45 to 11:00	37	78	22:45 to 23:00	22	98
11:00 to 11:15	58		23:00 to 23:15	28	
11:15 to 11:30	32		23:15 to 23:30	34	
11:30 to 11:45	45		23:30 to 23:45	18	
11:45 to 12:00	47	182	23:45 to 24:00	21	101

Total AM	260
Peak Hour AM	11:00 to 12:00
Peak Flow AM	182
Peak % of AM	70%
Peak AM % of 24 H	7.61%

Total PM	2129
Peak Hour PM	16:00 to 17:00
Peak Flow PM	242
Peak % of PM	11.36%
Peak PM % of 24	10.12%

**Place Currently Not Set**  
**Traffic Summary Week**

Location: 9500 Block Byron Ave  
11/09/2019 to 11/15/2019

Zone: Residential  
Travel Direction: N

	Sat 09 Nov	Sun 10 Nov	Mon 11 Nov	Tue 12 Nov	Wed 13 Nov	Thu 14 Nov	Fri 15 Nov	Weekday Average	Weekend Average
Midnight	59	80	55	42	54	40	77	53	69
1:00	34	65	39	28	35	36	30	33	49
2:00	26	36	19	9	26	16	29	19	31
3:00	10	12	3	6	5	6	9	5	11
4:00	3	7	9	5	7	4	11	7	5
5:00	13	8	1	5	7	8	11	6	10
6:00	9	6	17	15	21	11	14	15	7
7:00	44	45	39	92	83	80	79	74	44
8:00	92	66	152	177	177	185	181	174	79
9:00	134	124	216	198	209	177	206	201	129
10:00	147	156	185	196	196	181	209	193	151
11:00	169	167	192	195	168	173	205	186	168
12:00	179	201	169	202	199	182	195	189	190
13:00	178	189	229	202	194	196	207	205	183
14:00	163	181	205	232	233	222	218	222	172
15:00	180	201	213	213	195	206	209	207	190
16:00	180	171	196	231	210	200	222	211	175
17:00	162	215	198	234	215	208	193	209	188
18:00	156	201	197	196	211	204	195	200	178
19:00	183	181	181	184	205	203	173	189	182
20:00	167	169	192	150	184	185	144	171	168
21:00	142	133	125	143	117	156	114	131	137
22:00	124	97	106	123	87	100	119	107	110
23:00	86	81	105	91	78	98	79	90	83
Totals	2640	2792	3043	3169	3116	3077	3129	3106	2716

**Place Currently Not Set  
Time vs Speed**

Location: 9500 Block Byron Ave  
Date: 11/09/2019  
Posted Speed Limit: 20 MPH

Zone: Residential  
Travel Direction: N

Time Span	Total	--- Speed Ranges ---																
		1-5	6-10	11-15	16-20	21-25	26-30	31-35	36-40	41-45	46-50	51-55	56-60	61-65	66-70	71-75	76-80	81-85
00:00-00:59	59	0	9	9	28	12	1	0	0	0	0	0	0	0	0	0	0	0
01:00-01:59	34	0	6	8	15	3	2	0	0	0	0	0	0	0	0	0	0	0
02:00-02:59	26	0	3	2	16	5	0	0	0	0	0	0	0	0	0	0	0	0
03:00-03:59	10	0	2	1	5	2	0	0	0	0	0	0	0	0	0	0	0	0
04:00-04:59	3	0	0	1	1	1	0	0	0	0	0	0	0	0	0	0	0	0
05:00-05:59	13	0	2	3	6	2	0	0	0	0	0	0	0	0	0	0	0	0
06:00-06:59	9	0	1	4	2	2	0	0	0	0	0	0	0	0	0	0	0	0
07:00-07:59	44	0	4	11	17	10	2	0	0	0	0	0	0	0	0	0	0	0
08:00-08:59	92	0	20	19	33	20	0	0	0	0	0	0	0	0	0	0	0	0
09:00-09:59	134	0	21	27	53	29	4	0	0	0	0	0	0	0	0	0	0	0
10:00-10:59	147	0	23	35	50	37	2	0	0	0	0	0	0	0	0	0	0	0
11:00-11:59	169	0	20	42	74	26	6	0	1	0	0	0	0	0	0	0	0	0
12:00-12:59	179	0	23	42	69	37	7	1	0	0	0	0	0	0	0	0	0	0
13:00-13:59	178	0	28	41	75	31	3	0	0	0	0	0	0	0	0	0	0	0
14:00-14:59	163	0	19	41	68	33	2	0	0	0	0	0	0	0	0	0	0	0
15:00-15:59	180	0	28	46	65	37	4	0	0	0	0	0	0	0	0	0	0	0
16:00-16:59	180	0	19	46	69	41	5	0	0	0	0	0	0	0	0	0	0	0
17:00-17:59	162	0	16	34	76	35	1	0	0	0	0	0	0	0	0	0	0	0
18:00-18:59	156	0	16	42	66	29	3	0	0	0	0	0	0	0	0	0	0	0
19:00-19:59	183	0	17	51	81	31	3	0	0	0	0	0	0	0	0	0	0	0
20:00-20:59	167	0	22	42	64	38	1	0	0	0	0	0	0	0	0	0	0	0
21:00-21:59	142	0	18	34	61	24	5	0	0	0	0	0	0	0	0	0	0	0
22:00-22:59	124	0	15	23	62	18	5	1	0	0	0	0	0	0	0	0	0	0
23:00-23:59	86	0	7	23	37	18	1	0	0	0	0	0	0	0	0	0	0	0
Totals	2640	0	339	627	1093	521	57	2	1	0	0	0	0	0	0	0	0	0

**Place Currently Not Set  
Estimated Revenue Summary**

Location: 9500 Block Byron Ave  
Dates: 11/08/2019 to 11/18/2019  
Speed Limit: 20 MPH

Zone: Residential  
Travel Direction: N

Over Speed	Fine Amount	# of Speeders	Fine Totals
1 to 10	35	7245	\$253575
11 to 15	55	69	\$3795
16 to 20	75	10	\$750
21 to 25	95	2	\$190
26 to 30	155	0	\$0
31 to 35	175	0	\$0
36 to 40	255	0	\$0
41+	555	0	\$0

Total Vehicles: 30004
Vehicles At/Under Speed Limit: 22678
Total Speeders: 7326

Revenue based on assumed percentage of violators ticketed.				
10%	25%	50%	75%	100%
\$25831	\$64577	\$129155	\$193732	\$258310



**Place Currently Not Set  
Selective Time Survey**

Location: 9500 Block Byron Ave  
11/09/2019 to 11/15/2019

Zone: Residential  
Travel Direction: N

	Sat	Sun	Mon	Tue	Wed	Thu	Fri	Weekday Average	Weekend Average
0:00	59	80	55	42	54	40	77	53	69
1:00	34	65	39	28	35	36	30	33	49
2:00	26	36	19	9	26	16	29	19	31
3:00	10	12	3	6	5	6	9	5	11
4:00	3	7	9	5	7	4	11	7	5
5:00	13	8	1	5	7	8	11	6	10
6:00	9	6	17	15	21	11	14	15	7
7:00	44	45	39	92	83	80	79	74	44
8:00	92	66	152	177	177	185	181	174	79
9:00	134	124	216	198	209	177	206	201	129
10:00	147	156	185	196	196	181	209	193	151
11:00	169	167	192	195	168	173	205	186	168
12:00	179	201	169	202	199	182	195	189	190
13:00	178	189	229	202	194	196	207	205	183
14:00	163	181	205	232	233	222	218	222	172
15:00	180	201	213	213	195	206	209	207	190
16:00	180	171	196	231	210	200	222	211	175
17:00	162	215	198	234	215	208	193	209	188
18:00	156	201	197	196	211	204	195	200	178
19:00	183	181	181	184	205	203	173	189	182
20:00	167	169	192	150	184	185	144	171	168
21:00	142	133	125	143	117	156	114	131	137
22:00	124	97	106	123	87	100	119	107	110
23:00	86	81	105	91	78	98	79	90	83
<b>Totals</b>	<b>2640</b>	<b>2792</b>	<b>3043</b>	<b>3169</b>	<b>3116</b>	<b>3077</b>	<b>3129</b>	<b>3106</b>	<b>2716</b>

Combined Totals:  
5822

**Selective Time Survey Mask**

All data from the survey is masked to show only that 'time frame' of interest. Daily totals represent the visible unmasked data.

**Place Currently Not Set  
Traffic Survey Summary**

**Location:** 9200 block of Bay Drive

**Start Date:** 10/02/2019

**End Date:** 10/07/2019

**Zone:** Residential

**Start Time:** 12:14:09

**End Time:** 08:42:49

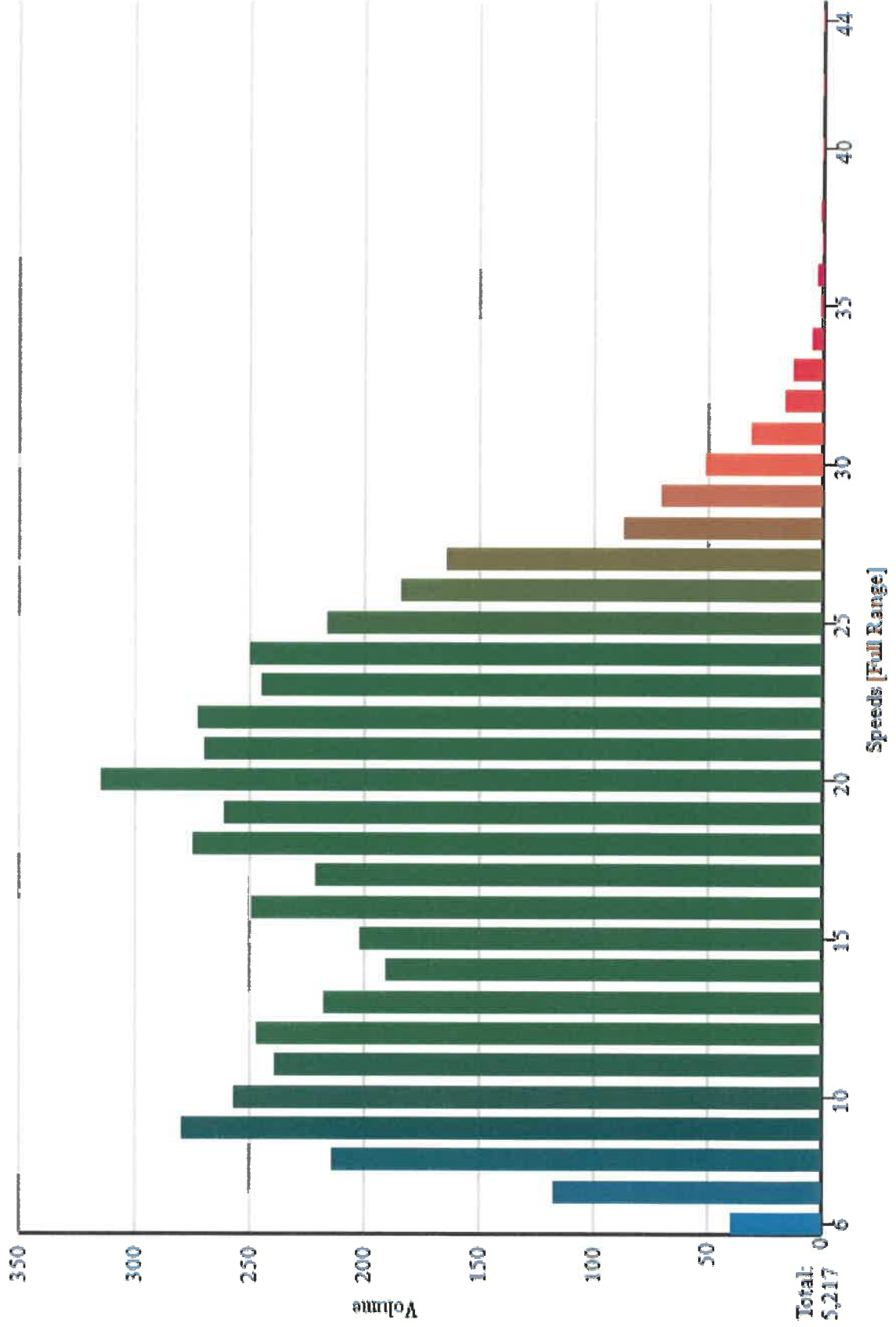
**Travel Direction:** S

Speed	1 - 19	20 - 21	22 - 23	24 - 25	26 - 27	28 - 29	30 - 31	32 - 33	34 - 35	36 - 37	38 - 39	40 - 999
Volume	3012	585	518	466	348	158	84	30	7	4	2	3
% of Total	57.73%	11.21%	9.92%	8.93%	6.67%	3.02%	1.61%	0.57%	0.13%	0.07%	0.03%	0.05%
									Total Vehicles: 5217			

Speed Statistics		10 MPH Pace		Number Exceeding Limit				
Posted	20	Pace Speed	16 to 25	Speed	20+	30+	40+	Total
#At/Under Limit	3327	# in Pace	2575	Number	1812	76	2	1890
# Over Limit	1890	% in Pace	49.35%	Percent	34.73%	1.45%	0.03%	36.22%
Average Speed	17.72	85% Percentile	25					

Place Currently Not Set  
Speed/Volume Graph

Location: 9200 block of Bay Drive  
Dates: 10/02/2019 to 10/07/2019  
Zone: Residential  
Speed Limit: 20 MPH  
Travel Direction: S

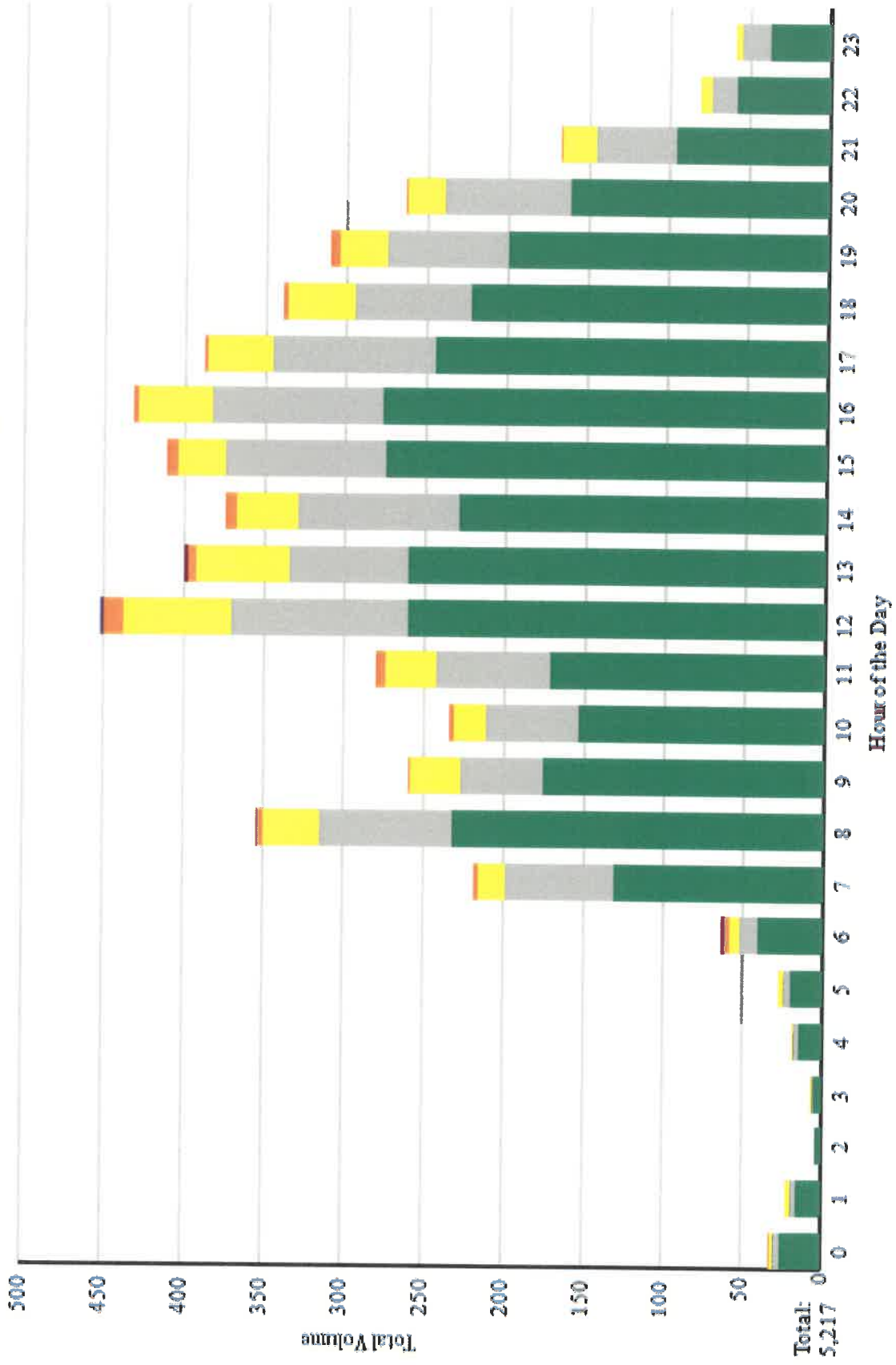


Place Currently Not Set  
Speed/Time/Volume Graph

Location: 9200 block of Bay Drive  
Dates: 10/02/2019 to 10/07/2019

Zone: Residential  
Speed Limit: 20 MPH

Travel Direction: S



**Place Currently Not Set**  
**Daily Traffic Flow - 15 minute interval**

Location: 9200 block of Bay Drive

Zone: Residential  
Travel Direction: S

Wednesday, 10/02/2019					
Time AM	Vehicle Count	Hour Total	Time PM	Vehicle Count	Hour Total
00:00 to 00:15	0		12:00 to 12:15	2	
00:15 to 00:30	0		12:15 to 12:30	18	
00:30 to 00:45	0		12:30 to 12:45	37	
00:45 to 01:00	0	0	12:45 to 13:00	20	77
01:00 to 01:15	0		13:00 to 13:15	22	
01:15 to 01:30	0		13:15 to 13:30	17	
01:30 to 01:45	0		13:30 to 13:45	26	
01:45 to 02:00	0	0	13:45 to 14:00	25	90
02:00 to 02:15	0		14:00 to 14:15	40	
02:15 to 02:30	0		14:15 to 14:30	14	
02:30 to 02:45	0		14:30 to 14:45	14	
02:45 to 03:00	0	0	14:45 to 15:00	14	82
03:00 to 03:15	0		15:00 to 15:15	17	
03:15 to 03:30	0		15:15 to 15:30	25	
03:30 to 03:45	0		15:30 to 15:45	11	
03:45 to 04:00	0	0	15:45 to 16:00	14	67
04:00 to 04:15	0		16:00 to 16:15	19	
04:15 to 04:30	0		16:15 to 16:30	38	
04:30 to 04:45	0		16:30 to 16:45	22	
04:45 to 05:00	0	0	16:45 to 17:00	12	91
05:00 to 05:15	0		17:00 to 17:15	24	
05:15 to 05:30	0		17:15 to 17:30	19	
05:30 to 05:45	0		17:30 to 17:45	24	
05:45 to 06:00	0	0	17:45 to 18:00	19	86
06:00 to 06:15	0		18:00 to 18:15	21	
06:15 to 06:30	0		18:15 to 18:30	23	
06:30 to 06:45	0		18:30 to 18:45	14	
06:45 to 07:00	0	0	18:45 to 19:00	21	79
07:00 to 07:15	0		19:00 to 19:15	15	
07:15 to 07:30	0		19:15 to 19:30	17	
07:30 to 07:45	0		19:30 to 19:45	20	
07:45 to 08:00	0	0	19:45 to 20:00	21	73
08:00 to 08:15	0		20:00 to 20:15	16	
08:15 to 08:30	0		20:15 to 20:30	14	
08:30 to 08:45	0		20:30 to 20:45	8	
08:45 to 09:00	0	0	20:45 to 21:00	8	46
09:00 to 09:15	0		21:00 to 21:15	3	
09:15 to 09:30	0		21:15 to 21:30	9	
09:30 to 09:45	0		21:30 to 21:45	1	
09:45 to 10:00	0	0	21:45 to 22:00	3	16
10:00 to 10:15	0		22:00 to 22:15	6	
10:15 to 10:30	0		22:15 to 22:30	1	
10:30 to 10:45	0		22:30 to 22:45	2	
10:45 to 11:00	0	0	22:45 to 23:00	2	11
11:00 to 11:15	0		23:00 to 23:15	3	
11:15 to 11:30	0		23:15 to 23:30	7	
11:30 to 11:45	0		23:30 to 23:45	0	
11:45 to 12:00	0	0	23:45 to 24:00	1	11

Total AM	0
Peak Hour AM	
Peak Flow AM	0
Peak % of AM	0%
Peak AM % of 24 H	0%

Total PM	729
Peak Hour PM	16:00 to 17:00
Peak Flow PM	91
Peak % of PM	12.48%
Peak PM % of 24	12.48%

01/27/2020, 17:03:56



**Place Currently Not Set**  
**Traffic Summary Week**

Location: 9200 block of Bay Drive  
10/02/2019 to 10/08/2019

Zone: Residential  
Travel Direction: S

	Wed 02 Oct	Thu 03 Oct	Fri 04 Oct	Sat 05 Oct	Sun 06 Oct	Mon 07 Oct	Tue 08 Oct	Weekday Average	Weekend Average
Midnight	0	6	4	4	16	3	0	2	10
1:00	0	1	2	3	11	5	0	1	7
2:00	0	1	1	1	1	1	0	0	1
3:00	0	2	2	0	3	1	0	1	1
4:00	0	7	3	6	1	2	0	2	3
5:00	0	8	2	9	4	5	0	3	6
6:00	0	22	16	7	2	17	0	11	4
7:00	0	60	58	26	19	56	0	34	22
8:00	0	90	112	54	22	77	0	55	38
9:00	0	92	76	53	39	0	0	33	46
10:00	0	59	67	52	57	0	0	25	54
11:00	0	77	87	54	63	0	0	32	58
12:00	77	85	102	71	118	0	0	52	94
13:00	90	82	86	78	65	0	0	51	71
14:00	82	67	104	53	69	0	0	50	61
15:00	67	117	112	40	76	0	0	59	58
16:00	91	103	102	74	63	0	0	59	68
17:00	86	85	100	55	63	0	0	54	59
18:00	79	67	77	59	58	0	0	44	58
19:00	73	56	59	63	60	0	0	37	61
20:00	46	78	37	69	34	0	0	32	51
21:00	16	36	26	51	39	0	0	15	45
22:00	11	25	18	21	7	0	0	10	14
23:00	11	19	6	18	6	0	0	7	12
<b>Totals</b>	<b>729</b>	<b>1245</b>	<b>1259</b>	<b>921</b>	<b>896</b>	<b>167</b>	<b>0</b>	<b>680</b>	<b>908</b>

**Place Currently Not Set  
Time vs Speed**

Location: 9200 block of Bay Drive  
Date: 10/02/2019  
Posted Speed Limit: 20 MPH

Zone: Residential  
Travel Direction: S

Time Span	Total	--- Speed Ranges ---																
		1-5	6-10	11-15	16-20	21-25	26-30	31-35	36-40	41-45	46-50	51-55	56-60	61-65	66-70	71-75	76-80	81-85
00:00-00:59	0	0	0	0	0	0	0	0	0	0	0	0	0	0	0	0	0	0
01:00-01:59	0	0	0	0	0	0	0	0	0	0	0	0	0	0	0	0	0	0
02:00-02:59	0	0	0	0	0	0	0	0	0	0	0	0	0	0	0	0	0	0
03:00-03:59	0	0	0	0	0	0	0	0	0	0	0	0	0	0	0	0	0	0
04:00-04:59	0	0	0	0	0	0	0	0	0	0	0	0	0	0	0	0	0	0
05:00-05:59	0	0	0	0	0	0	0	0	0	0	0	0	0	0	0	0	0	0
06:00-06:59	0	0	0	0	0	0	0	0	0	0	0	0	0	0	0	0	0	0
07:00-07:59	0	0	0	0	0	0	0	0	0	0	0	0	0	0	0	0	0	0
08:00-08:59	0	0	0	0	0	0	0	0	0	0	0	0	0	0	0	0	0	0
09:00-09:59	0	0	0	0	0	0	0	0	0	0	0	0	0	0	0	0	0	0
10:00-10:59	0	0	0	0	0	0	0	0	0	0	0	0	0	0	0	0	0	0
11:00-11:59	0	0	0	0	0	0	0	0	0	0	0	0	0	0	0	0	0	0
12:00-12:59	77	0	10	19	13	17	13	2	2	1	0	0	0	0	0	0	0	0
13:00-13:59	90	0	16	23	21	21	9	0	0	0	0	0	0	0	0	0	0	0
14:00-14:59	82	0	13	19	14	25	9	2	0	0	0	0	0	0	0	0	0	0
15:00-15:59	67	0	13	14	18	16	5	1	0	0	0	0	0	0	0	0	0	0
16:00-16:59	91	0	16	16	18	29	11	1	0	0	0	0	0	0	0	0	0	0
17:00-17:59	86	0	13	17	25	22	8	1	0	0	0	0	0	0	0	0	0	0
18:00-18:59	79	0	11	19	20	19	10	0	0	0	0	0	0	0	0	0	0	0
19:00-19:59	73	0	11	19	19	15	6	3	0	0	0	0	0	0	0	0	0	0
20:00-20:59	46	0	6	8	11	15	6	0	0	0	0	0	0	0	0	0	0	0
21:00-21:59	16	0	1	2	6	5	2	0	0	0	0	0	0	0	0	0	0	0
22:00-22:59	11	0	2	2	4	2	1	0	0	0	0	0	0	0	0	0	0	0
23:00-23:59	11	0	2	2	3	3	1	0	0	0	0	0	0	0	0	0	0	0
Totals	729	0	114	160	172	189	81	10	2	1	0	0	0	0	0	0	0	0

**Place Currently Not Set**  
**Estimated Revenue Summary**

Location: 9200 block of Bay Drive  
 Dates: 10/02/2019 to 10/07/2019  
 Speed Limit: 20 MPH

Zone: Residential  
 Travel Direction: S

Over Speed	Fine Amount	# of Speeders	Fine Totals
1 to 10	35	1812	\$63420
11 to 15	55	69	\$3795
16 to 20	75	7	\$525
21 to 25	95	2	\$190
26 to 30	155	0	\$0
31 to 35	175	0	\$0
36 to 40	255	0	\$0
41+	555	0	\$0

Total Vehicles: 5217
Vehicles At/Under Speed Limit: 3327
Total Speeders: 1890

Revenue based on assumed percentage of violators ticketed.				
10%	25%	50%	75%	100%
\$6793	\$16982	\$33965	\$50947	\$67930

**Place Currently Not Set  
Selective Time Survey**

Location: 9200 block of Bay Drive  
10/02/2019 to 10/08/2019

Zone: Residential  
Travel Direction: S

	Wed	Thu	Fri	Sat	Sun	Mon	Tue	Weekday Average	Weekend Average
0:00	0	6	4	4	16	3	0	2	10
1:00	0	1	2	3	11	5	0	1	7
2:00	0	1	1	1	1	1	0	0	1
3:00	0	2	2	0	3	1	0	1	1
4:00	0	7	3	6	1	2	0	2	3
5:00	0	8	2	9	4	5	0	3	6
6:00	0	22	16	7	2	17	0	11	4
7:00	0	60	58	26	19	56	0	34	22
8:00	0	90	112	54	22	77	0	55	38
9:00	0	92	76	53	39	0	0	33	46
10:00	0	59	67	52	57	0	0	25	54
11:00	0	77	87	54	63	0	0	32	58
12:00	77	85	102	71	118	0	0	52	94
13:00	90	82	86	78	65	0	0	51	71
14:00	82	67	104	53	69	0	0	50	61
15:00	67	117	112	40	76	0	0	59	58
16:00	91	103	102	74	63	0	0	59	68
17:00	86	85	100	55	63	0	0	54	59
18:00	79	67	77	59	58	0	0	44	58
19:00	73	56	59	63	60	0	0	37	61
20:00	46	78	37	69	34	0	0	32	51
21:00	16	36	26	51	39	0	0	15	45
22:00	11	25	18	21	7	0	0	10	14
23:00	11	19	6	18	6	0	0	7	12
<b>Totals</b>	<b>729</b>	<b>1245</b>	<b>1259</b>	<b>921</b>	<b>896</b>	<b>167</b>	<b>0</b>	<b>680</b>	<b>908</b>

Combined Totals:  
1588

**Selective Time Survey Mask**

All data from the survey is masked to show only that 'time frame' of interest. Daily totals represent the visible unmasked data.

**Place Currently Not Set  
Traffic Survey Summary**

**Location: 9300 Block Bay Drive North (2)**

**Start Date: 10/14/2019**

**End Date: 10/22/2019**

**Zone: Residential**

**Start Time: 14:31:26**

**End Time: 14:11:33**

**Travel Direction: N**

Speed	1 - 19	20 - 21	22 - 23	24 - 25	26 - 27	28 - 29	30 - 31	32 - 33	34 - 35	36 - 37	38 - 39	40 - 999
Volume	2896	1018	1077	929	650	367	182	69	20	6	7	3
% of Total	40.08%	14.09%	14.9%	12.85%	8.99%	5.08%	2.51%	0.95%	0.27%	0.08%	0.09%	0.04%
									Total Vehicles: 7224			

Speed Statistics		10 MPH Pace		Number Exceeding Limit				
Posted	20	Pace Speed	18 to 27	Speed	20+	30+	40+	Total
#At/Under Limit	3379	# in Pace	4420	Number	3674	169	2	3845
# Over Limit	3845	% in Pace	61.18%	Percent	50.85%	2.33%	0.02%	53.22%
Average Speed	20.04	85% Percentile	26					

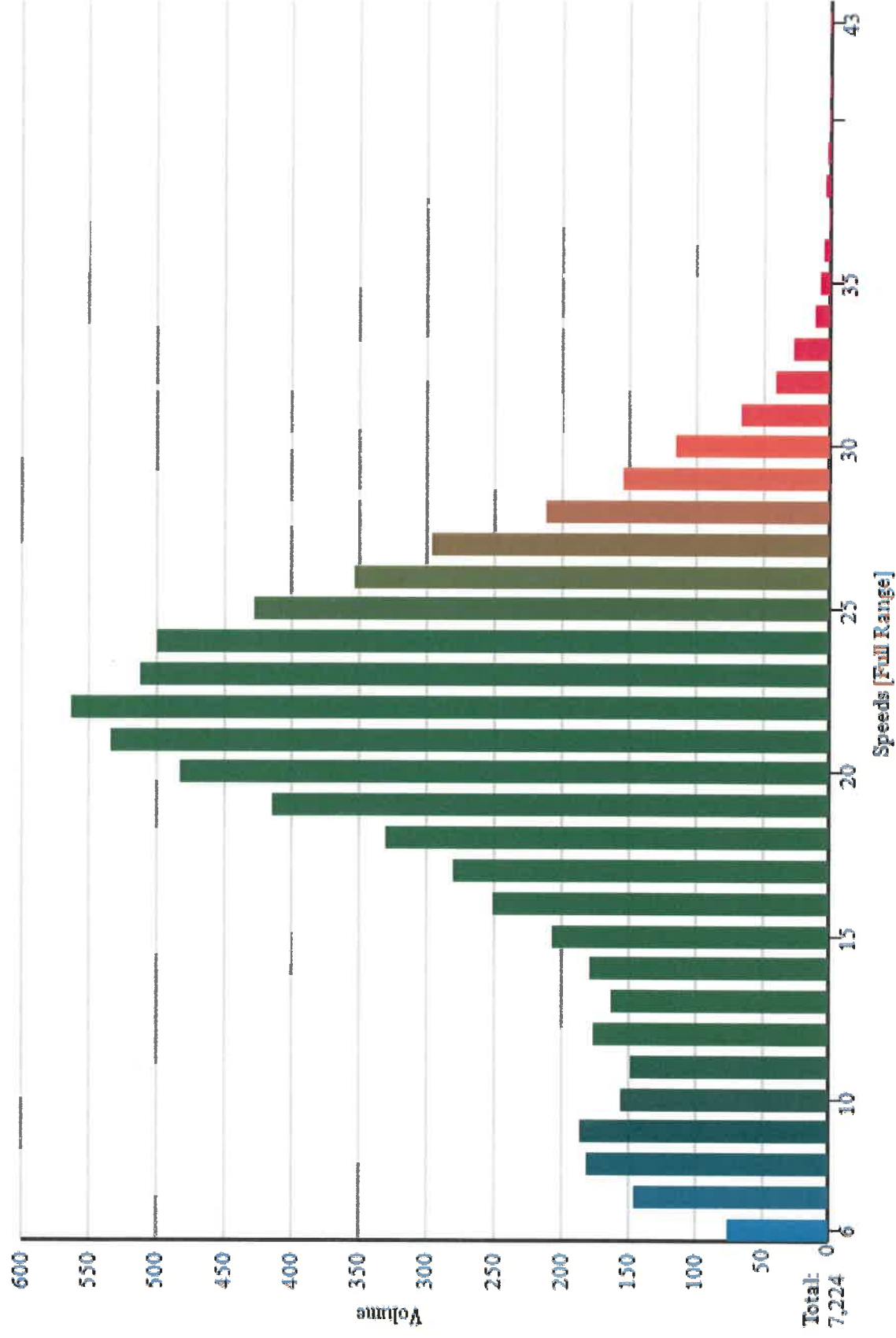


# Place Currently Not Set Speed/Volume Graph

Travel Direction: N

Zone: Residential  
Speed Limit: 20 MPH

Location: 9300 Block Bay Drive North (2)  
Dates: 10/14/2019 to 10/22/2019

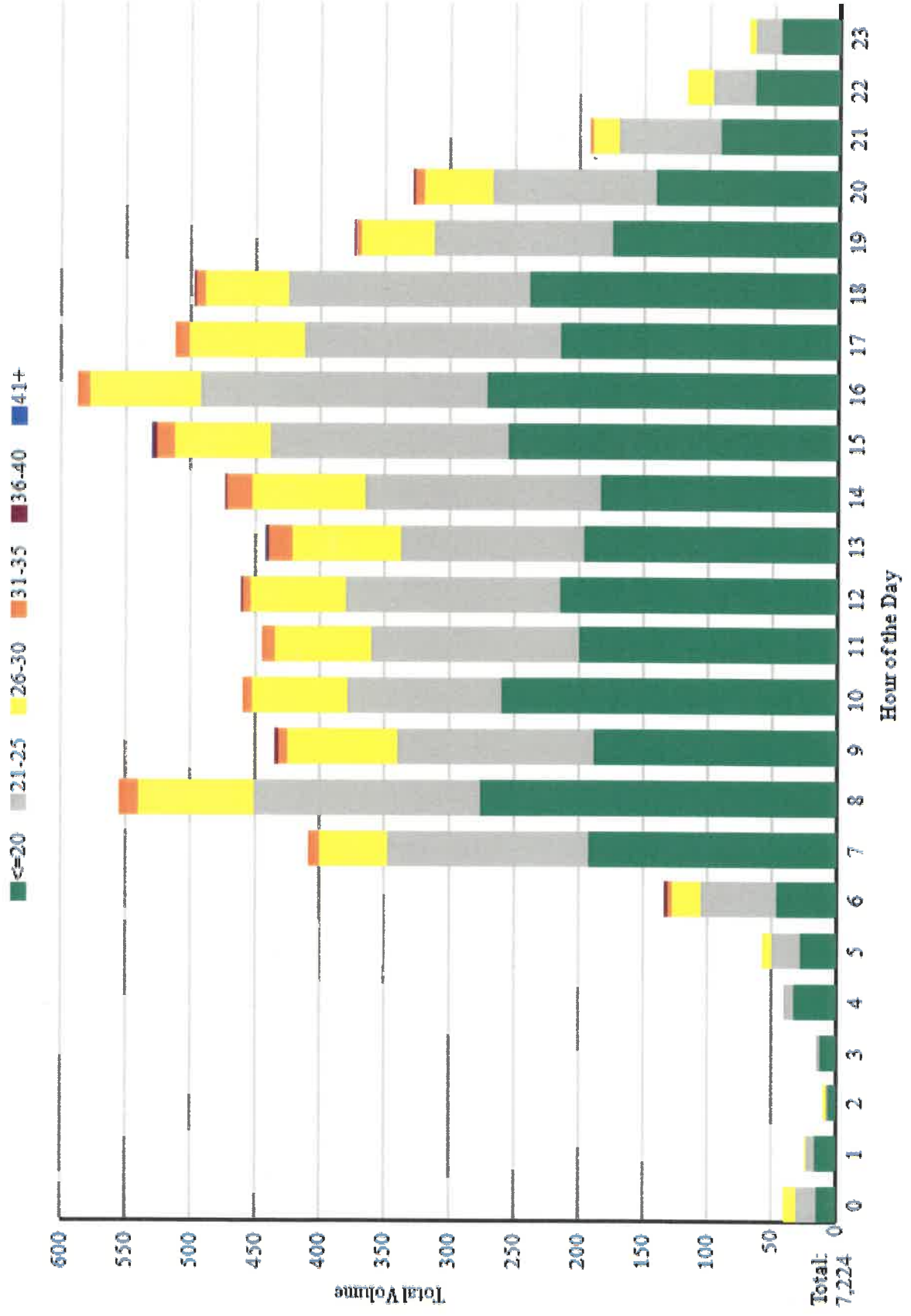


Place Currently Not Set  
Speed/Time/Volume Graph

Location: 9300 Block Bay Drive North (2)  
Dates: 10/14/2019 to 10/22/2019

Zone: Residential  
Speed Limit: 20 MPH

Travel Direction: N



**Place Currently Not Set**  
**Daily Traffic Flow - 15 minute interval**

Location: 9300 Block Bay Drive North (2)

Zone: Residential  
Travel Direction: N

Monday, 10/14/2019					
Time AM	Vehicle Count	Hour Total	Time PM	Vehicle Count	Hour Total
00:00 to 00:15	0		12:00 to 12:15	0	
00:15 to 00:30	0		12:15 to 12:30	0	
00:30 to 00:45	0		12:30 to 12:45	0	
00:45 to 01:00	0	0	12:45 to 13:00	0	0
01:00 to 01:15	0		13:00 to 13:15	0	
01:15 to 01:30	0		13:15 to 13:30	0	
01:30 to 01:45	0		13:30 to 13:45	0	
01:45 to 02:00	0	0	13:45 to 14:00	0	0
02:00 to 02:15	0		14:00 to 14:15	0	
02:15 to 02:30	0		14:15 to 14:30	0	
02:30 to 02:45	0		14:30 to 14:45	9	
02:45 to 03:00	0	0	14:45 to 15:00	17	26
03:00 to 03:15	0		15:00 to 15:15	18	
03:15 to 03:30	0		15:15 to 15:30	9	
03:30 to 03:45	0		15:30 to 15:45	18	
03:45 to 04:00	0	0	15:45 to 16:00	11	56
04:00 to 04:15	0		16:00 to 16:15	11	
04:15 to 04:30	0		16:15 to 16:30	13	
04:30 to 04:45	0		16:30 to 16:45	18	
04:45 to 05:00	0	0	16:45 to 17:00	7	49
05:00 to 05:15	0		17:00 to 17:15	15	
05:15 to 05:30	0		17:15 to 17:30	10	
05:30 to 05:45	0		17:30 to 17:45	14	
05:45 to 06:00	0	0	17:45 to 18:00	9	48
06:00 to 06:15	0		18:00 to 18:15	9	
06:15 to 06:30	0		18:15 to 18:30	8	
06:30 to 06:45	0		18:30 to 18:45	9	
06:45 to 07:00	0	0	18:45 to 19:00	8	34
07:00 to 07:15	0		19:00 to 19:15	18	
07:15 to 07:30	0		19:15 to 19:30	5	
07:30 to 07:45	0		19:30 to 19:45	3	
07:45 to 08:00	0	0	19:45 to 20:00	4	30
08:00 to 08:15	0		20:00 to 20:15	8	
08:15 to 08:30	0		20:15 to 20:30	3	
08:30 to 08:45	0		20:30 to 20:45	4	
08:45 to 09:00	0	0	20:45 to 21:00	3	18
09:00 to 09:15	0		21:00 to 21:15	2	
09:15 to 09:30	0		21:15 to 21:30	4	
09:30 to 09:45	0		21:30 to 21:45	2	
09:45 to 10:00	0	0	21:45 to 22:00	2	10
10:00 to 10:15	0		22:00 to 22:15	1	
10:15 to 10:30	0		22:15 to 22:30	1	
10:30 to 10:45	0		22:30 to 22:45	0	
10:45 to 11:00	0	0	22:45 to 23:00	0	2
11:00 to 11:15	0		23:00 to 23:15	0	
11:15 to 11:30	0		23:15 to 23:30	0	
11:30 to 11:45	0		23:30 to 23:45	0	
11:45 to 12:00	0	0	23:45 to 24:00	0	0

Total AM	0
Peak Hour AM	
Peak Flow AM	0
Peak % of AM	0%
Peak AM % of 24 H	0%

Total PM	273
Peak Hour PM	15:00 to 16:00
Peak Flow PM	56
Peak % of PM	20.51%
Peak PM % of 24	20.51%

01/27/2020, 16:35:37

**Place Currently Not Set**  
**Traffic Summary Week**

Location: 9300 Block Bay Drive North (2)  
10/14/2019 to 10/20/2019

Zone: Residential  
Travel Direction: N

	Mon 14 Oct	Tue 15 Oct	Wed 16 Oct	Thu 17 Oct	Fri 18 Oct	Sat 19 Oct	Sun 20 Oct	Weekday Average	Weekend Average
Midnight	0	2	6	6	4	4	16	3	10
1:00	0	4	0	2	0	1	14	1	7
2:00	0	0	1	1	0	0	6	0	3
3:00	0	4	1	0	1	1	7	1	4
4:00	0	8	9	2	3	3	11	4	7
5:00	0	15	9	9	5	1	5	7	3
6:00	0	15	20	31	19	5	2	17	3
7:00	0	52	57	70	59	13	35	47	24
8:00	0	52	97	96	78	25	28	64	26
9:00	0	45	65	71	48	36	63	45	49
10:00	0	37	39	53	60	51	98	37	74
11:00	0	42	54	51	51	55	59	39	57
12:00	0	37	56	87	55	29	63	47	46
13:00	0	42	62	53	71	59	76	45	67
14:00	26	51	80	46	62	59	70	53	64
15:00	56	60	100	63	67	69	67	69	68
16:00	49	78	87	71	69	67	82	70	74
17:00	48	46	71	80	73	55	66	63	60
18:00	34	50	87	79	53	63	70	60	66
19:00	30	55	77	43	31	49	36	47	42
20:00	18	72	46	53	23	55	28	42	41
21:00	10	24	34	34	25	35	14	25	24
22:00	2	13	22	24	17	24	14	15	19
23:00	0	6	10	2	13	20	13	6	16
Totals	273	810	1090	1027	887	779	943	817	861

**Place Currently Not Set  
Time vs Speed**

Location: 9300 Block Bay Drive North (2)  
Date: 10/14/2019  
Posted Speed Limit: 20 MPH

Zone: Residential  
Travel Direction: N

Time Span	Total	--- Speed Ranges ---																
		1-5	6-10	11-15	16-20	21-25	26-30	31-35	36-40	41-45	46-50	51-55	56-60	61-65	66-70	71-75	76-80	81-85
00:00-00:59	0	0	0	0	0	0	0	0	0	0	0	0	0	0	0	0	0	0
01:00-01:59	0	0	0	0	0	0	0	0	0	0	0	0	0	0	0	0	0	0
02:00-02:59	0	0	0	0	0	0	0	0	0	0	0	0	0	0	0	0	0	0
03:00-03:59	0	0	0	0	0	0	0	0	0	0	0	0	0	0	0	0	0	0
04:00-04:59	0	0	0	0	0	0	0	0	0	0	0	0	0	0	0	0	0	0
05:00-05:59	0	0	0	0	0	0	0	0	0	0	0	0	0	0	0	0	0	0
06:00-06:59	0	0	0	0	0	0	0	0	0	0	0	0	0	0	0	0	0	0
07:00-07:59	0	0	0	0	0	0	0	0	0	0	0	0	0	0	0	0	0	0
08:00-08:59	0	0	0	0	0	0	0	0	0	0	0	0	0	0	0	0	0	0
09:00-09:59	0	0	0	0	0	0	0	0	0	0	0	0	0	0	0	0	0	0
10:00-10:59	0	0	0	0	0	0	0	0	0	0	0	0	0	0	0	0	0	0
11:00-11:59	0	0	0	0	0	0	0	0	0	0	0	0	0	0	0	0	0	0
12:00-12:59	0	0	0	0	0	0	0	0	0	0	0	0	0	0	0	0	0	0
13:00-13:59	0	0	0	0	0	0	0	0	0	0	0	0	0	0	0	0	0	0
14:00-14:59	26	0	4	3	5	7	6	1	0	0	0	0	0	0	0	0	0	0
15:00-15:59	56	0	17	12	5	13	9	0	0	0	0	0	0	0	0	0	0	0
16:00-16:59	49	0	3	2	11	26	7	0	0	0	0	0	0	0	0	0	0	0
17:00-17:59	48	0	5	3	13	14	12	1	0	0	0	0	0	0	0	0	0	0
18:00-18:59	34	0	4	3	9	15	3	0	0	0	0	0	0	0	0	0	0	0
19:00-19:59	30	0	6	1	3	17	3	0	0	0	0	0	0	0	0	0	0	0
20:00-20:59	18	0	3	1	1	10	3	0	0	0	0	0	0	0	0	0	0	0
21:00-21:59	10	0	0	3	2	4	1	0	0	0	0	0	0	0	0	0	0	0
22:00-22:59	2	0	0	0	0	2	0	0	0	0	0	0	0	0	0	0	0	0
23:00-23:59	0	0	0	0	0	0	0	0	0	0	0	0	0	0	0	0	0	0
Totals	273	0	42	28	49	108	44	2	0	0	0	0	0	0	0	0	0	0



**Place Currently Not Set**  
**Estimated Revenue Summary**

Location: 9300 Block Bay Drive North (2)  
 Dates: 10/14/2019 to 10/22/2019  
 Speed Limit: 20 MPH

Zone: Residential  
 Travel Direction: N

Over Speed	Fine Amount	# of Speeders	Fine Totals
1 to 10	35	3674	\$128590
11 to 15	55	155	\$8525
16 to 20	75	14	\$1050
21 to 25	95	2	\$190
26 to 30	155	0	\$0
31 to 35	175	0	\$0
36 to 40	255	0	\$0
41+	555	0	\$0

Total Vehicles: 7224
Vehicles At/Under Speed Limit: 3379
Total Speeders: 3845

Revenue based on assumed percentage of violators ticketed.				
10%	25%	50%	75%	100%
\$13835	\$34588	\$69177	\$103766	\$138355

**Place Currently Not Set  
Selective Time Survey**

Location: 9300 Block Bay Drive North (2)  
10/14/2019 to 10/20/2019

Zone: Residential  
Travel Direction: N

	Mon	Tue	Wed	Thu	Fri	Sat	Sun	Weekday Average	Weekend Average
0:00	0	2	6	6	4	4	16	3	10
1:00	0	4	0	2	0	1	14	1	7
2:00	0	0	1	1	0	0	6	0	3
3:00	0	4	1	0	1	1	7	1	4
4:00	0	8	9	2	3	3	11	4	7
5:00	0	15	9	9	5	1	5	7	3
6:00	0	15	20	31	19	5	2	17	3
7:00	0	52	57	70	59	13	35	47	24
8:00	0	52	97	96	78	25	28	64	26
9:00	0	45	65	71	48	36	63	45	49
10:00	0	37	39	53	60	51	98	37	74
11:00	0	42	54	51	51	55	59	39	57
12:00	0	37	56	87	55	29	63	47	46
13:00	0	42	62	53	71	59	76	45	67
14:00	26	51	80	46	62	59	70	53	64
15:00	56	60	100	63	67	69	67	69	68
16:00	49	78	87	71	69	67	82	70	74
17:00	48	46	71	80	73	55	66	63	60
18:00	34	50	87	79	53	63	70	60	66
19:00	30	55	77	43	31	49	36	47	42
20:00	18	72	46	53	23	55	28	42	41
21:00	10	24	34	34	25	35	14	25	24
22:00	2	13	22	24	17	24	14	15	19
23:00	0	6	10	2	13	20	13	6	16
Totals	273	810	1090	1027	887	779	943	817	861

Combined Totals:  
1678

**Selective Time Survey Mask**

All data from the survey is masked to show only that 'time frame' of interest. Daily totals represent the visible unmasked data.