



TOWN MANAGER'S REPORT

MARCH 12, 2020

COMMUNITY PROGRAMS / INITIATIVES / ENHANCEMENTS

- I. SEE CLICK FIX REPORT – Attachment “A”**
- II. SOCIAL MEDIA (NEXTDOOR) REPORT – Attachment “B”**
- III. DEVELOPMENT APPLICATION PROCESS (2009 – PRESENT) – Attachment “C”**
- IV. BEACH RENOURISMENT PROJECT STATUS UPDATE**

Town Administration has been participating in Weekly Project Coordination meetings. As of March 4, 2020, there have been four meetings: 2/12/2020, 2/19/2020, 2/26/2020 and 3/4/2020.

Attached are the minutes from the meetings held on 1/29/2020, 2/5/2020, 2/12/2020, 2/19/2020 and 2/26/2020 – Attachment “D”

V. TOWN DEPARTMENTS

Code Compliance Division

A. Collected Civil Penalty Fines: Unresolved code compliance cases accrue fines until the code violation is resolved. After the violation is abated, then the property owners are notified to remit the fine amount due. In many cases, the fine amount is either paid, resolved via a settlement agreement, or referred to the Town's Special Master for a hearing and ruling on the fine amount due.

The following is a summary by fiscal year of the fine amounts collected by the Town:

- FY 19/20: Through February 27, 2020, 68 cases have paid/settled for a total collection of \$81,015.
- FY 18/19: 143 cases paid/settled for a total collection of \$35,654.

- FY 17/18: 92 cases paid/settled for a total collection of \$29,576.
- FY 16/17: 117 cases paid/settled for a total collection of \$40,842.
- FY 15/16: 152 cases paid/settled for a total of \$137,282

Finance Department

Monthly Budget to Actual Summary as of January 31, 2020 – *Attachment "E"*

Police Department

A. Police Department Statistics (February 1 – February 22, 2020)

- Traffic Citations – 399
- Parking Citations – 515
- Arrests – 8
- Dispatch Events – 1,489
- Incident/Crime Reports - 41
- Suspicious Person Checks – 19

B. 2019 Florida Department of Law Enforcement Uniform Crime Report

The Uniform Crime Report (UCR) is submitted to the Florida Department of Law Enforcement annually and biannually. The FBI uses UCR to track crime nationwide. The Town of Surfside PD Uniform Crime Report for January – December 2019 reinforces Surfside is a very safe community with a total of six violent offenses reported. Property Offenses have risen with larceny being the leading category. The increase in larceny is attributed to theft at the Grand Beach Hotel and Shoplifting from CVS Pharmacy.

Violent Offenses	2018	2019	% Change
Murder	0	0	
Rape	1	1	
Robbery	0	0	
Aggravated Assault	5	5	
Violent Offense Total	6	6	0.0%
Property Offenses	2018	2019	% Change
Burglary	10	11	10.0%
Larceny	88	113	28.4%
Motor Vehicle Theft	4	6	50.0%

Property Offense Total	102	130	27.5%
Total Index Offenses	108	136	25.9%
Clearance Rate for Index Crimes	15.7	16.2	2.8%

C. Police Events

- o The 2020 Miami-Dade County Law Enforcement Officer Foundation (LEO) Awards Ceremony will be held on March 7, 2020 at Trump National Doral.
- o The monthly Bike with the Chief is March 25, 2020, at Town Hall at 5:00 p.m.
- o Coffee with the Cops is March 26, 2020, at Starbucks at 10:00 a.m.

D. Traffic Mitigation Program Status Report

Public safety is the number one priority for the Town of Surfside. Along with public safety, quality of life is a focus of the Town. One element that impacts both public safety and quality of life is traffic. Traffic has increased significantly in recent years on Collins Avenue and Harding Avenue regionally as well as locally in Surfside. These roadways are major north/south thoroughfares for vehicles to avoid I-95 and Biscayne Boulevard traffic congestion. Lane closures at developments in Surfside and neighboring jurisdictions add to this traffic overcrowding. Drivers have learned they can avoid the backup on Collins Avenue and Harding Avenue by traveling west into the residential neighborhoods. There are no sidewalks in the single-family home areas of Surfside and with many families and children who play, walk and bike on the streets, traffic mitigation strategies are continuous for the Town Commission and Staff in our goal to keep Surfside safe and enjoyable. In order to accomplish our goals Staff works in partnership with the State of Florida Department of Transportation and Miami-Dade County authorities who have jurisdiction over the roads in Surfside. The following chart illustrates and tracks the progress of this ongoing effort.

#	TIMEFRAME	INITIATIVES	STATUS	UPDATE(S)
Short Term (0 – 6 months)				
1.		Loop Detector Installation	In progress	CGA was authorized to move forward with the preparation of the bid documents for the traffic loops at three signalized intersections along Harding Avenue. CGA will need to provide updated scope of services and fee in order to provide traffic counts and traffic analysis at subject intersections (before and after traffic analysis) per commission request at 05-09-17 meeting. The east Stop Bar at 93 Street & Harding Avenue will be moved back.

			<p>On 8-8-2017, CGA submitted its additional service agreement for completing the before and after traffic analysis at the signalized intersections along Harding Avenue that new traffic loops are being installed. At the Commission meeting where the Post Design Services contract was approved, the Mayor and Commission asked if CGA could do a before and after analysis in order to evaluate the change in traffic operations at these subject intersections. The traffic counts are currently scheduled for the 29th, 30th or 31st of August (second week of regular school).</p> <p>Loop detectors have been approved for Harding Avenue at 88th, 93rd and 94th Streets.</p> <p>On 11-3-2017, CGA submitted for review and approval Work Authorization No. 106 for Surfside Traffic Signal Modification – Traffic Analysis. The scope of the project includes Pre – Post Construction Analysis of four intersections on Harding Avenue at 88th, 93rd, 94th and 95th Streets. Total cost not to exceed \$14,200.62.</p> <p>On 1-29-2018, a Traffic Signal Modification Mandatory Pre-Bid Opening was held at 10:30 a.m. The Assistant Town Manager, CGA, Public Works and Police Department representatives attended. No bidders attended.</p> <p>On March 8, 2018, a Traffic Signal Modification Mandatory Pre-Bid Opening was held at 2:00 p.m. The Town has received two bids. The Public Works Department and CGA are evaluating the bids. Once the bids are evaluated and ranked, Town staff will present their recommendation for final bid selection and award to the Town Commission.</p> <p>In a letter dated April 16, 2018, reference Town of Surfside Traffic Signal Modifications ITB No. 2018-01 and CGA Project No. 15-8083, CGA Director of Construction Engineering, Robert McSweeney, provided an analysis of the two bids received for the Surfside Traffic Signal Modification Project and recommendation for award of Contract. Under Power Corp. was the apparent low bidder with a Base Bid of \$109,045.23. Upon</p>
--	--	--	--

			<p>review, they found the bid is complete and appropriate for the proposed work. In keeping with the Town to award a Contract to the most responsible and responsive bidder whose bid is in conformance with the Bidding Documents and is in the best interest of the Town, they recommend that the Town of Surfside award the contract for the referenced project to Under Power Corp.</p> <p>At the 6-12-2018 Commission Meeting, the Town Commission voted to approve the recommendation from CGA awarding the contract to Under Power Corp. The project is moving forward pending CGA Notice to Proceed and required permitting.</p> <p>CGA has collected traffic counts and completed intersection analysis at the Harding Avenue and 88th Street, Harding Avenue and 93rd Street, Harding Avenue and 94th Street and Harding Avenue and 95th Street intersections. Next step is to complete new traffic counts and intersection analysis once the traffic loops at all four intersections have been installed. This traffic analysis will be summarized in a memorandum.</p> <p>Public Works Department and CGA held a pre-con meeting. Contractor applied for County permit. A Notice to Proceed (NTP) will be given when contractor has permit. 30 to 45 days for completion after start.</p> <p>On 8-8-2018, the awarded contractor, Under Power Corporation, submitted the following permit applications to Miami Dade County: Permit No. 2018006371 – Harding Av & 88 St Permit No. 2018006374- Harding Ave & 93 St Permit No. 2018006373 – Harding Ave & 94 St</p> <p>On 8-21-2018, Miami-Dade Traffic Engineering Division provided comments on their already approved plans. They had asked for one of the pedestrian signal phases to be modified.</p> <p>On 8-22-2018, Under Power Corporation picked up 18 revised signed and sealed sets from CGA.</p>
--	--	--	---

			<p>On 8-23-2018, the revised plans were submitted to the County for permitting by the contractor. It seems that the County has a 12-day turn-around for these permits. Bob McSweeney has been keeping track of the County’s review time and the contractor has kept CGA informed every step of this process.</p> <p>For Harding Avenue and 95th Street, CGA received an email from David Hayes (Miami-Dade County) stating that they could not sign-off on the project because they needed revised plans to reflect the same pedestrian phase modifications requested at 88th Street, 93rd Street, and 94th Street. Revised plans for Harding Avenue and 95th Street will be submitted to Miami-Dade County on 8-27-2018.</p> <p>Under Power Corp., project manager Guillermo Vado, left the company on 09-14-18, and the new project manager is Eddie Macias e.macias@underpowercorp.com.</p> <p>GCA contacted FDOT Operations concerning the Construction Agreement renewal and loop material revision, and were referred to the FDOT Permits Department. GCA have a call/message into them, and will advise as to any potential delay once we have more information.</p> <p>On 11-27-18 a meeting was conducted with Town Administration, Public Works, Police Department, and CGA regarding the Loop Detector Installation. It was determined that the project can commence on 12-10-2018 and the work hours will be 8:00 AM – 6:00 PM, Monday-Friday. The Police Department will provide personnel to assist with lane closures. The contractor, Under Power Corp., was contacted and advised to provide a construction schedule, work plan narrative, and MOTs regarding the program prior to commencing work.</p> <p>Loop Detector installation work began the week of 12-17-2018 and FDOT advised that the contractor has a 90-day window to complete the work. Traffic advisories were emailed to residents and posted on the Town website regarding the construction work and</p>
--	--	--	--

			<p>anticipated lane closures on Harding Avenue.</p> <p>FDOT halted the installation to obtain additional permits. They were not able to perform directional drilling at the intersections. FDOT and the Town have a scheduled meeting on Thursday 01-31-2019 to discuss the new project timeline.</p> <p>As of February 2019, due to unforeseen field conditions encountered by Contractor, loop detection project construction drawings are being revised. The revised drawings will be submitted to FDOT for re-permitting since the changes require trenching of roadway. Engineer of Record is currently working on construction drawings for re-submittal.</p> <p>According to the Town Public Works Department we are awaiting a cost on the Change Order.</p> <p>In April 2019, Public Works advised that an RFP will have to be re-issued as the contractor has withdrawn from the project.</p> <p>The Loop Detectors are a discussion item for the November 2019 Commission Meeting. The Loop Detectors were a discussion item for the November 2019 Commission Meeting. Commissioner Kaukin commented on the traffic impact on the intersection of 94th Street and Harding Avenue. Town Manager Olmedillo suggested engaging with FDOT regarding the loop detector project and obtain a cost share partnership. The Town Manager stated he will contact FDOT and report back to the Commission.</p> <p>FDOT retained Tindale-Oliver & Associates, Inc. to design a pushbutton project to install the requested vehicle detectors (loops) along SR A1A/Harding Ave. at the following locations:</p> <ul style="list-style-type: none"> • 93rd Street • 94th Street • 95th Street <p>A FDOT representative advised that the installation will tentatively start sometime around summer of 2020.</p>
--	--	--	--

2.		Install a crosswalk at 90 th Street & Harding Avenue (north side) and 89 th Street & Harding Avenue (north side)	Open	<p>FDOT agreed to reconsider installing a traffic signal at the location, pending study (count). The Town installed traffic delineators designed to allow a left turn only onto Harding Avenue, preventing vehicles from traveling westbound across the intersection.</p> <p>The 200 block of 90th Street has been converted to one-way traffic eastbound only. This new traffic pattern has eliminated the hazard of vehicles traveling west across Harding Avenue at 90th Street where a curve hindered line of sight for drivers.</p> <p>No Turn on Red signage has been installed at 90th Street & Collins Avenue for vehicles traveling eastbound in the 200 block of 90th Street.</p> <p>Crosswalk markings (Thermoplastic) installation will be performed in February 2019.</p> <p>Crosswalk markings (Thermoplastic) installation was delayed until March 2019 to allow the new pavement to properly cure.</p> <p>Crosswalk markings (Thermoplastic) installation was completed at the 89th Street & Harding Avenue (north side) location in March 2019. The Crosswalk markings (Thermoplastic) installation at 90th Street & Harding Avenue (north side) is still pending with no definitive date set.</p>
3.		Install a crosswalk at 92nd Street & Collins Avenue (FDOT Project)	Open	<p>Based on citizen concerns, the Town Administration contacted FDOT regarding the installation of a crosswalk at 92nd Street and Collins Avenue to enhance pedestrian safety for Town residents and hotel guests of the Residence Inn by Marriott Hotel.</p> <p>Town Public Works contacted FDOT for an update on this project on 09-23-2019, and was advised that the project is approved under FDOT Project #FM 250629-5-32-01 and is awaiting project funding.</p>
4.		Evaluate Sidewalk Options	Open	Town Commission approved a motion to continue to evaluate pedestrian safety options in Surfside.


5.		<u>Installation of Traffic Delineators</u>	<u>Closed</u>	<u>Traffic Delineators were installed at designated traffic concern locations identified by the Police Department at Collins Avenue at 92 Street (NW corner) and in the 9100 block of Collins Avenue (west side). The Delineators were installed in February 2020, and have proven effective in eliminating the illegal parking at these locations.</u>
6.		Collins Ave and Harding Ave. Request for additional speed limit signs & pavement markings within Town of Surfside. FDOT CTP 2018-03-0031	<u>Closed</u>	<p>Per Arturo Patulot, Traffic Operations D6, Florida Department of Transportation (FDOT) 305-470-5303, arthuro.patulot@dot.state.fl.us: FDOT Traffic Operations office conducted a field review along the subject roadway segment from 88th to 96th streets both NB and SB directions and has decided to install five (5) additional posted speed limit signs 30 MPH and three (3) sets of pavement markings 30 MPH for better exposure and driver’s compliance at the following locations:</p> <p><i>Collins Avenue facing Northbound traffic</i> Two (2) additional 30 MPH speed limit signs (Right & Left of roadway) and 30 MPH pavement markings north of 90th Street One (1) additional 30 MPH speed limit sign (Right of roadway) north of 92nd Street Two (2) additional 30 MPH speed limit signs (Right & Left of roadway) north of 94th Street</p> <p><i>Harding Avenue facing Southbound traffic</i> 30 MPH pavement markings for the three lanes across from existing speed limit sign south of 96th Street 30 MPH pavement markings for the three lanes across from existing speed limit signs south of 92nd Street</p> <p>The proposed improvements will be completed by FDOT maintenance when workload and schedule permit. No anticipated completion dates were provided.</p> <p>FDOT was notified by email for an update on the status and Public Works is awaiting their response.</p> <p>Town Public Works advised that FDOT confirmed that a work order has been completed and pending a start date for the work.</p>


				<p><u>Town Public Works Administration contacted FDOT on 09-23-2019, and obtained the following update from Arturo Patulot (FDOT Traffic Operations D6):</u></p> <ul style="list-style-type: none"> • <u>FDOT traffic service request (TSR #87-0033-18) with the FDOT maintenance office is being processed and they will be expediting the implementation of the proposed improvements for Surfside on A1A</u> • <u>The FDOT contractor is scheduled to start installing the pavement markings and signage the first week of October 2019.</u> <p>FDOT began installing the pavement markings and signage the week of October 21, 2019.</p> <p>As of November 2019, the status of the pavement markings is as follows:</p> <ol style="list-style-type: none"> 1. 9500 Block of Harding (Completed) 2. 9300 Block of Harding (Completed) 3. 9100 Block of Harding (Completed) 4. 9000 Block of Collins (Completed) 5. 9200 Block of Collins (Not Completed) 6. 9400 Block of Collins (Not Completed) <p><u>FDOT Supervisor, Ramon Sierra, advised the Surfside Public Works Department that all signs and markings for the project have been completed.</u></p>
7.		New Speed Bumps	Closed	<p>New speed bumps have been installed at the following locations:</p> <ul style="list-style-type: none"> • 8900 block of Abbott Avenue • 9100 block of Abbott Avenue • 9300 block of Abbott Avenue • 9500 block of Byron Avenue (second speed bump) <p>November/December 2018: new speed bump location in the 9400 block of Abbott Avenue being evaluated. The location of the speed bump was determined and installation scheduled for February 2019.</p>

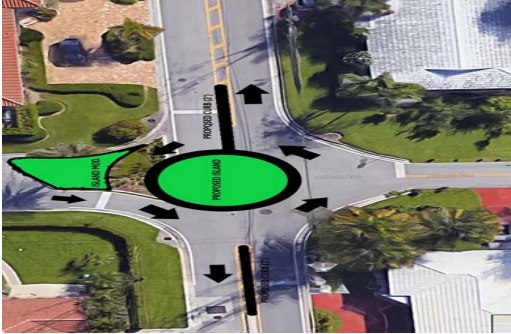
				<p>During February 2019, new speed bumps were installed at the following locations:</p> <ul style="list-style-type: none"> • 9300 block of Abbott Avenue • 9400 block of Abbott Avenue • 9500 block of Carlyle Avenue <p>New speed bumps implementation is being evaluated for the 8800 block of Carlyle Avenue.</p> <p>In May 2019, a speed bump was installed in the 8800 block of Carlyle Avenue.</p> <p>On October 23, 2019 one speed bump was removed from 88th Street due to its proximity to an existing stop sign.</p>
8.		Stop Signs in Surfside checked for compliance with Miami-Dade County regulations.	Closed	<p>During September 2019, Town Public Works personnel checked and adjusted all stop signs in Town to ensure that they were upright, and were in compliance with the 7 foot height per Miami-Dade County regulations.</p>
9.		Pedestrian Crosswalk Safety at the 93 rd Street and Collins Avenue Crosswalk	Closed	<p>Based on citizen concerns and traffic crash data, the Town Manager and the Police Department initiated the following actions to enhance pedestrian safety at the crosswalk located at 93rd Street and Collins Avenue that is used to primarily access the Town’s Community Recreational Center.</p> <p>In June 2019, the Town Manager met with Florida State Senator Jason Pizzo, Kevin J. Thibault (Secretary of Transportation), Miami-Dade County Commissioner Sally Heyman, and Jim Wolfe (Secretary of District 6, Florida DOT) and he presented the safety issues regarding the pedestrian crossing at 93rd Street and Collins Avenue and sought input and recommendations to mitigate those concerns.</p> <p>The Police Department conducted on-going proactive traffic details in the 9200 block of Collins Avenue targeting speeding vehicles and vehicles running the red light. Additionally, the Police Department partnered with FDOT representatives to</p>

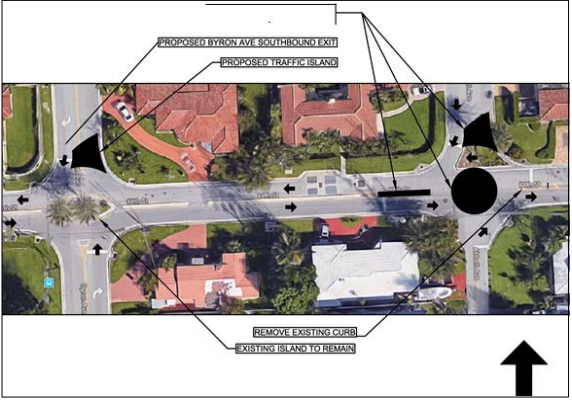
			<p>conduct a pedestrian safety educational awareness day that included the 93rd Street and Collins Avenue intersection and pedestrian crossing to educate citizens and provide safety tips.</p> <p>The Police Department contacted both FDOT and the Miami-Dade Traffic Department of Transportation and Public Works Traffic Signals and Signs Division Administration to request that the timing of the traffic signal at 93rd Street and Collins Avenue be increased to allow additional time for pedestrians to cross Collins Avenue for eastbound and westbound travel. This effort was successful and the County agreed to increase the pedestrian crossing time by an additional 3 seconds which was implemented on August 27, 2019. The pedestrian walk time now reflects a minimum of 7 seconds prior to the 16 second countdown timer of the flashing “DON’T WALK” notification, providing pedestrians a total of 23 seconds of crossing time.</p> <p>Isis Sotolongo, FDOT Bike and Pedestrian Traffic Specialist II–District Traffic Operations Division, sent an email to Town Manager Olmedillo on 11-15-19 regarding a completed FDOT engineering study for 93rd Street intersections at Collins Avenue and Harding Avenue. The email is copied below:</p> <p>Subject: CTP 2019-08-0006, Sections: 87060000 & 870600001, SR A1A / Collins Avenue and SR A1A / Harding Avenue at 93rd Street. Request for Pedestrian Safety improvements.</p> <p>Good morning Mr. Olmedillo, This is a follow-up to a request you forwarded to our office on August 26, 2019 to further evaluate pedestrian and bicycle mobility at the subject intersections. The Florida Department of Transportation completed a traffic engineering study which included turning movement counts, pedestrian counts, review of crash data, field observations and assessment for potential pedestrian/bicycle safety and mobility</p>
--	--	--	--


				<p>enhancements. Based on the results of the study, the Department has decided to implement the following safety improvements at SR A1A/Harding Avenue and 93rd Street and SR A1A/Collins Avenue and 93rd Street.</p> <ul style="list-style-type: none"> • Coordinate with Miami-Dade County Traffic Signals and Signs Division to add three seconds of “WALK” time indication to the north and south leg crosswalks at the intersection of SR A1A/Harding Avenue and 93rd Street. • Coordinate with Miami-Dade County Traffic Signals and Signs Division to add three seconds of “Flashing Don’t Walk” (FDW) time to the east and west leg crosswalks at the intersection of SR A1A/Harding Avenue and 93rd Street. • Install “Special Emphasis” crosswalk markings on the south and west legs of the intersection of SR A1A/Collins Avenue and 93rd Street similar to the ones provided on SR A1A/Harding Avenue and 93rd Street. • Relocate the post mounted “Pedestrian Crossing” (W11-2) sign and “One Way” (R6-1) sign located on the southwest corner of the intersection of SR A1A / Harding Avenue and 93rd Street to allow full visibility of countdown pedestrian signal heads for the south and west crosswalks. • Replace existing detectable warnings on all corners of the intersection of SR A1A/Harding Avenue and 93rd Street with ADA compliant yellow detectable warnings. <p>The Department appreciates the time and effort you have taken in bringing this matter to our attention, and looks forward to address your concerns.</p>
10.		95 th Street & Harding Avenue (westbound), left Turn lane added.	Closed	On 04-27-2017, the traffic lanes in the 200 block of 95th Street, between Collins Avenue and Harding Avenue were modified to improve the traffic flow. New lane

		<p>300 block of 95th Street (eastbound), right turn lane added.</p>		<p>pavement markers delineate the new vehicular traffic flow for westbound traffic on 95th Street approaching Harding Avenue. The pavement markings allow vehicles to travel in two lanes west of the alleyway with one lane designated for travel westbound only on 95 Street across Harding Avenue, and the other lane designated as a left turn only lane for vehicles turning southbound onto Harding Avenue. Three parking spaces on the North East side of 95 Street & Harding Avenue have been eliminated to allow for a westbound travel lane.</p> <p>As of 08-22-2017, the traffic flow in the 300 block of 95th Street, between Abbott Avenue and Harding Avenue, has been altered. The new lane pavement markers delineate the new vehicular traffic flow for eastbound traffic on 95th Street approaching Harding Avenue. The pavement markings allow vehicles to travel in two lanes east of the alleyway with one lane designated for travel eastbound only on 95th Street across Harding Avenue, and the other lane designated as a right turn only lane for vehicles turning southbound onto Harding Avenue. The loading zone at this location has been eliminated to allow for a right turn only lane. Please refer to the traffic diagram below.</p> 
<p>11.</p>		<p>New Stop Signs at all intersections west of Harding Avenue</p>	<p>Closed</p>	<p>Public Works installed stop signs at the following locations:</p> <ul style="list-style-type: none"> • 89th Street & Byron Avenue (east-west) • 90th Street & Abbott Avenue (east-west) • 90th Street & Carlyle Avenue (east-west) • 92nd Street & Abbott Avenue (east-west) • 92nd Street & Carlyle Avenue (east-west)

				<p>In September 2018, Public Works relocated the stop sign and stop bar at Carlyle Avenue and 90th Street (for Northbound traffic on Carlyle Avenue) 15 feet north to allow for an enhanced traffic sight cone at the intersection.</p> 
12.		<p>New Stop Bar Reflectors</p>	<p>Closed</p>	<p>New Stop Bar Reflectors Installed</p> <p>In September 2018, Public Works conducted an inspection of the Stop Bar Reflectors and determined which reflectors were non-operational. The vendor replaced the non-operational reflectors under warranty.</p> <p>Public Works ordered 24 new reflectors that were installed at the following locations:</p> <ul style="list-style-type: none"> • 90th Street and Froude (all directions) • 90th Street and Byron (all directions) • 90th Street and Abbott Avenue (East and West directions) • Yellow reflectors were installed prior to the speed bumps in the 9500 block of Byron Avenue to alert drivers. <p>During November 2018 all non-operational Stop Bar Reflectors were replaced and are now functional. Additionally, new Stop Bar reflectors were installed at the following locations:</p> <ul style="list-style-type: none"> • 90th Street and Froude (all directions) • 90th Street and Byron (all directions) • 90th Street and Abbott Avenue (East and West directions)
13.		<p>Revisit Street Closure</p> <ul style="list-style-type: none"> ○ 94th Street / Abbott Avenue 	<p>Closed</p>	<p>Town Commission approved a motion against revisiting this item.</p>

<p>14.</p>		<p>New Street Closure Byron Avenue (northbound) at 88th Street</p>	<p>Closed</p>	<p>Requires study, Miami-Dade County and Miami Beach approval.</p> <p>On 11-29-17, Town Manager, Chief Allen and Public Works Director attended a meeting with Miami-Dade County and City of Miami Beach administration regarding the closure of northbound traffic at 88th Street and Byron Avenue.</p> <p>The above meeting resulted in a plan to add curbing to the 88th Street median extending it to Abbott Avenue. The result will prohibit drivers from executing illegal U turns disrupting the traffic flow and area residents which has been a continuous problem.</p> <p>The following traffic modification Project has been developed to improve the traffic flow at 88th Street and Abbott Avenue.</p>  <p>Public Works completed the installation of the pictured vehicular traffic pattern at 88th Street & Abbott Avenue. On March 12, 2018, a 60-day testing period will begin before final approval.</p> <p>The 60-day trial period before final approval continues. There have been no traffic accidents reported and no matters of concern have been brought to the attention of the Police Department.</p> <p>At the Special Town Commission Meeting held May 22, 2018, the Town Commission approved the below traffic pattern design (Option A) for 88th Street and Abbott Avenue. A traffic circle at Abbott Avenue on 88th Street will allow traffic to flow east, west and south. Traffic islands on Abbott Avenue and Byron Avenue at 88th Street will prevent vehicles</p>
------------	--	---	---------------	---

				<p>from traveling north on those avenues from 88th Street.</p>  <p>Public Works has begun work on the new traffic mitigation design on 88th Street & Abbott Avenue. The project is estimated to be completed by mid-July.</p> <p>Project completed.</p>
15.		Install a centerline curb on 95 th Street between Abbott and Byron Avenues	Closed	Public Works installed delineators to deter trucks from traveling west on 95 th Street.
16.		Eliminate Crosswalks on Collins (north) & Harding (south) Avenues	Closed	FDOT stated that eliminating crosswalks would hinder pedestrian travel and further study would be required before they can agree to that recommendation.
17.		Create Vehicular Circulation Plans for New Construction Projects Minimize lane closures	Closed	MOT's and circulation plans for new construction projects was a primary topic of discussion with FDOT and the surrounding jurisdictions representatives. A plan to improve the coordination of projects and to enhance communication by FDOT providing notice well in advance of all approved MOT's to the three jurisdictions was agreed upon. The early notice system has shown an improvement.
18.		Install traffic light at 96 th Street & Abbott Avenue Eliminate left hand turn at 96 th Street & Byron Avenue	Closed	Town Manager Olmedillo, Chief Allen, Captain Yero and Randy Stokes, from the Town and Eric Czerniejewsky from CGA, spent a few hours with Ramon Sierra, FDOT District 6. Several simulations were run, and the result is that the back-up traffic in the east bound direction made congestion worse on 96 th Street. This will not allow the vehicles turning right from Byron to move,


				<p>causing a longer back-up on Byron and creating additional congestion on Harding and Collins.</p> <p>FDOT will not eliminate the left turn at 96 Street & Byron Avenue.</p>
19.		<p>Send demand letters to mapping companies</p> <ul style="list-style-type: none"> o Waze – Free Community-based GPS, Maps & Traffic Navigation App 	Closed	<p>The Town became a Participating Member of the Connected Citizens Program. This is the Town’s effort to address in real-time reported accidents and improve navigation throughout the Town.</p>
20.		<p>On-Street Parking Reconfiguration - 200 block of 90th Street</p>	Closed	<p>On Monday 10-08-18, Public Works advised that the 200 block of 90th Street On-Street Parking Reconfiguration would begin in October 2018, with Police/Parking Officers blocking off the street to complete the stripping. Stripping Reconfiguration diagram below.</p>  <p>On Monday 10-29-18, the striping and reconfiguration was completed.</p>
Intermediate Term (7-18 months)				
1.		<p>Design 91st Street Improvements</p> <ul style="list-style-type: none"> o Sidewalk, landscaping and buried utilities 	Open	<p>Awaiting the study of walkability by FIU.</p>
2.		<p>Create One-Way Streets 88th, 89th, 90th and 91st Street between Collins & Harding Avenues</p>	Closed	<p>A Town meeting was held July 18th, 2017, to present a new traffic pattern plan making 89th Street one-way only for westbound vehicular traffic from Collins Avenue to Hawthorne Avenue and 90th Street one-way only for eastbound vehicular traffic from Bay Drive to Collins Avenue.</p>

			<p>The Town Commission approved to conduct a test of a new streetscape design on 89th and 90th Streets, between Harding and Hawthorne. The test consists of creating a safe pedestrian path and a green area in what is currently the paved area of those streets. Because width of the street will be narrowed during the test, the streets will be changed to a one-way system, with 89th Street traffic moving from east to west and 90th Street traffic moving from west to east. The streets will be marked with paint to designate the pedestrian area as well as the green/parking area. The test is scheduled to begin in early December and run for a period of 60 days. At the end of the test period, staff will present a report to the Town Commission.</p> <p>The new streetscape testing was initiated December 14, 2017. The testing has gone smoothly with no incidents to report thus far. A main focus has been directed toward providing information, answering questions and educating residents and all who travel the area on the details and goals of the project.</p> <p>At the February 13, 2018 Town Commission Meeting the Town Administration was granted time extension of sixty days to the One-Way Street Project in order to survey the streets for ADA compliance in the pedestrian lanes and to acquire more data on traffic counts.</p> <p>A One-Way Streets Town Hall Meeting was held on March 28, 2018. Notifications for the March 28 One-Way Streets Town Hall Meeting have been distributed via the following channels:</p> <ul style="list-style-type: none"> • Publicly Noticed Meetings and Agenda Packets (Town Commission & Planning & Zoning) • Letter mailed to residences on 89th and 90th streets for first meeting held in July (similar to planning & zoning notices) • Door hangers to residences on 89th and 90th streets • Posted notice at Publix and Starbucks • Multiple e-blasts
--	--	--	---

				<ul style="list-style-type: none"> • Website notices on the calendar and Town news • Included in multiple gazette newsletters • Channel 93 • Nextdoor postings on the Town’s page • Delivery of meeting notices to residencies on 89th and 90th streets for second meeting held in March • Surveys on Nextdoor and SurveyMonkey <p>Town collected resident feedback through a number of these channels including emails and phone calls.</p> <p>At the April 10, 2018 Town Commission Meeting, the Town Commission approved a motion to terminate the One-Way Street Project tested on 89th Street and 90th Street.</p> <p>On April 16, 2018, Public Works returned the traffic pattern on 89th Street and 90th Street to two-way traffic west of Harding Avenue.</p>
3.		Road closure of 95 th Street and Abbott Avenue	Closed	<p>On November 7, 2017, CGA submitted for review and approval Work Authorization No. 108 for Traffic Feasibility Study for Abbott Avenue and 95th Street. The project includes Traffic Analysis and Modeling of the road closure at 95th Street and Abbott Avenue. Total cost will not exceed \$20,149.58.</p> <p>On January 29, 2018, the Town Manager held a meeting with CGA Traffic Engineer Eric Czerniejewski, Asst. Town Manager Duncan Tavares, Public Works Director Randy Stokes and Captain Yero to review and discuss the Feasibility Study results.</p> <p>This item has been deferred due to the impact of closing the 95th Street would generate.</p>
Long Term (19+ months)				
1.		Gate the area west of Harding Avenue and create a special taxing district.	Open	This item is provided here as a place holder.

#	PARKING / TAXIS	STATUS	UPDATE
1.	Create a Resident Only Parking Zone in the north-west section of the 9400 block of Abbott Avenue	Closed	<p>Based on resident requests, a Resident Only Parking Zone was established in the latter part of December 2019 encompassing four parking spaces in the north-west section of the 9400 block of Abbott Avenue. Signage denoting the Parking Zone was procured and installed. Resident only parking decals should be available in January 2020.</p> <p>In January 2020, the Resident Only parking decals were received for the 9400 block of Abbott Avenue and are being distributed.</p>  
2.	The Town of Surfside added 18 new single parking spaces and 2 loading zones in the streets that are east of Collins Avenue. These new parking	Closed	The additional parking spaces are located in the following locations:

	<p>spaces provide additional parking options for residents and visitors to our Town. The additional loading zones provide a safe location for trucks and other vehicles to deliver goods and services to residents. The total number of single parking spaces added is now 12.</p> <p>Additional commercial loading zone for the 300 block of 95 Street.</p>		<ul style="list-style-type: none"> • 100 block of 88th Street (4 spaces) effective 06-01-2017 • 100 block of 90th Street (4 spaces) effective upon completion of on-going construction project • 100 block of 92nd Street (4 spaces) effective 06-01-2017 • 100 block of 96th Street (6 spaces) six single pay parking spaces were removed and the area was designated a Tow-Away Zone. <p>The additional loading zones are located at the following locations:</p> <ul style="list-style-type: none"> • 100 block of 89th Street - effective 06-01-2017 • 100 block of 94th Street - effective 06-01-2017 <p>An additional loading zone was added at the following location effective Monday 04-22-2019:</p> <ul style="list-style-type: none"> • 300 block of 95 Street on the north-west corner encompassing three parking spaces. The loading zone is effective between 6:00AM – 10:00AM only. <p>In July 2019, an additional loading zone was decided for the 300 block of 95 Street on the south side in the Ride Share zone between the hours of 6AM-10AM. Monday-Friday, to help alleviate commercial truck congestion in the Business District in the early morning hours. The loading zone will be established in August 2019, after ordering and deploying the signs. The new loading zone will be evaluated for a three-month period.</p> <p>In August 2019, the additional loading zone became operational in the Ride Share parking spaces located in the 300 block of 95 Street (south-side) with functional hours of Monday-Friday, 6AM-10AM. The loading zone will be evaluated for a three month period beginning August 1, 2019 and ending on November 1, 2019.</p>
--	--	--	---

			<p>The loading zone will be evaluated for a three-month period beginning August 1, 2019 and ending on November 1, 2019.</p> <p>A memorandum was submitted to the Town Manager regarding the loading zone evaluation for the three-month period beginning August 1, 2019 and ending on November 1, 2019. The memorandum is in support of continuing the loading zone.</p> <p>The additional loading zone in the 300 block of 95 Street (south-side) was approved on a permanent basis with functional hours of Monday-Friday, 6AM-10AM.</p>
<p>3.</p>	<p>Ride Share Pick-up & Drop Off</p>	<p>Closed</p>	<p>Background: There has been a proliferation of citizens utilizing Ride Share services such as Uber and Lyft which has impacted the efficient flow of traffic in the Town of Surfside. The operators for these services have been observed picking up and dropping off their customers in the Surfside Business District occupying Town parking spaces and double parking while picking up or dropping off customers.</p> <p>The Surfside Police Department recommends that a 90 day “Town of Surfside Ride Share Pick-Up & Drop-Off Trial Program” be conducted in the 300 block of 95th Street on the south-side of the road way encompassing three parking spaces closest to Abbott Avenue. See below picture (Red Box Area).</p> 

Budget Impact: There will be a reduction in the Town Parking revenue stream due to three (3) less parking spaces being available for paid parking. There will be incurred costs for procuring signage and possible repainting of the parking spaces.

On 07-20-18 the signs for the Ride Share location were ordered and the expected delivery date is in early August 2018. On 07-26-2018, Captain Bambis and Parking Manager Joseph met with Mr. Javier Correoso (Public Affairs Manager) from Uber ride share regarding the new Pick-up and Drop-off site proposed for the 300 block of 95th Street in Surfside. Mr. Correoso was enthusiastic about the trial program that was discussed with him and he is willing to participate and utilize the location in the Uber application for the Pick-up location. He will be contacted days before going live with the location so that he could initiate the information in the Uber application. Mr. Correoso also provided information for his counterpart at Lyft ride share so we could contact them to have the same information on their Lyft application.

Effective 08-13-2018, the Ride Share Pick-Up and Drop-Off location in the 300 block of 95th Street was completed:

- All signs installed (2 signs)
- Curb line was painted yellow
- Vehicle space lines were painted yellow
- UBER Ride Share Company has agreed to add the location to their application



		<p>The Ride Share Pick-up & Drop Off Trial Program concluded on 11-11-18. A Staff Memorandum regarding the program was prepared and submitted by the Police Department which stated that overall impact of the Ride Share Pick-Up & Drop-Off Program has been positive and led to efficiencies of the traffic flow in and around the business district of Surfside. The Police Department recommended that the Ride Share Pick-Up & Drop-Off Program continue as a full-time initiative.</p> <p>The Ride Share Pick-up & Drop-off Program became a permanent on-going program effective November 2018.</p> <p>In July 2019, an additional loading zone will be added in the 300 block of 95 Street on the south side in the Ride Share spaces (zone) between the hours of 6AM-10AM, Monday-Friday to help alleviate commercial truck congestion in the Business District in the early morning hours. The loading zone will be established in August 2019, after ordering and deploying the signs and an evaluation period of three months. Based on the loading zone hours added to the current Ride Share spaces an additional Ride Share space will be established in the 200 block of 95 Street on the south side of the street adjacent to or near the loading zone at that location.</p> <p>In August 2019, an additional loading zone became operational in the Ride Share parking spaces located in the 300 block of 95 Street (south-side) with functional hours of Monday-Friday, 6AM-10AM.</p> <p>An additional Ride Share parking zone (single space) is being established in the 200 block of 95 Street (south side) with an anticipated completion date in September 2019, after the Ride Share signage is received.</p> <p>The additional Ride Share parking space in the 200 block of 95 Street (south side) was completed and became operational on</p>
--	--	---


			<p>Wednesday 09-25-2019. The space was painted and proper signage installed by Town Public Works personnel.</p>
<p>4.</p>	<p>Parking Rate Increase for Off-Street Parking (Municipal Parking Lots)</p>	<p>Closed</p>	<p>Town of Surfside Resolution No. 18-2517 was adopted by the Town Commission on 07-10-2018 stipulating a parking rate fee increase from \$1.50 per hour to \$1.75 per hour for all Off-Street (Municipal Parking Lot) spaces.</p> <ul style="list-style-type: none"> • New Parking rate decals were ordered for the Parking Pay Stations with an anticipated delivery date of mid-August 2018. • Temporary Parking Fee Decals with the new rate were placed on the affected Parking Pay Stations. • Effective 07-25-18 at 12:00 pm the \$1.75 Parking rate commenced. Both the Pay Station System and Pay-By-Phone System were updated with the new parking rate for off-street parking. • Notifications of the parking rate change were hand-delivered to Surfside businesses on 07-24-2018. • Email notification of the parking rate change was sent out on 07-25-2018. • Notification of the parking rate change was posted on the Town website on 07-25-2018. • On 07-25-2018, the Town website “Parking” section was reviewed and the areas requiring the new rate change were updated by CGA (Adrian). <p>New Parking rate decals were received and they were affixed to the Parking Pay Stations in the Municipal Parking Lots on 08-22-2018.</p> <p>At the June 20, 2019, meeting of the Downtown Vision Advisory Committee (DVAC), the Committee formalized recommendations for the Town Commission to consider regarding changing the Off-Street Parking Rates. At the July 9, 2019, Town Commission Meeting the Town</p>

			<p>Commission discussed and approved parking rate changes for all Town Off-Street Parking (Municipal Parking Lots) as follows:</p> <ul style="list-style-type: none"> • Weekends/Holidays: <ul style="list-style-type: none"> ○ 9:00 AM - 5:00 PM \$3.00/hour with a 4-hour limit that is not renewable ○ 5:00 PM – 9:00 AM \$2.00/hour with a 4-hour limit that is renewable • Weekdays: <ul style="list-style-type: none"> ○ 9:00 AM - 5:00 PM \$2.00/hour with a 4-hour limit that is not renewable ○ 5:00 PM – 9:00 AM \$2.00/hour with a 4-hour limit that is renewable <p>For the August 13, 2019, Town Commission Meeting the Police Department submitted a memorandum for Approval to Modify the Parking Rate and Parking Time Limits for Off-Street Parking (Municipal Parking Lots) through Town Resolution.</p> <p>At the August 13, 2019, Town Commission meeting the Commission approved the Off-Street (Municipal Parking Lots) Modifications to the Parking Rates and Parking Time Limits as previously described. Notifications regarding the new rates and time limits were posted on the Town website and were sent out on social media. Effective August 19, 2019, the new Off-Street Parking Rates and Parking Time Limits commenced.</p>
5.	Variable Parking Rate for On-Street Parking Spaces in the Business District (9400 and 9500 blocks of Harding Avenue)	Closed	<p>At the 03-12-19, Town Commission meeting the Town Commission approved the following changes to a staff recommendation to initiate a Variable Parking Rate for On-Street Parking Spaces in the Business District (9400 and 9500 blocks of Harding Avenue). The Variable Parking Rate will be as follows: Weekdays (Mon-Fri) only between 10:00 AM – 4:00 PM will be \$4.00/hour with a 2-hour limit (after the expiration of 2 hours the parking space is not renewable between the hours of 10:00 AM – 4:00 PM and the vehicle will not be permitted to park in an On-Street parking space in the Business District until after 4:00PM).</p>


			<p>The Town Commission requested a review be conducted regarding the effects of the On-Street Variable-Rate in the Business District, and the review be submitted two months after the rate change implementation date. The resolution will be voted on at the Town Commission Meeting on 04-09-19.</p> <p>The resolution was approved by the Town Commission and on Monday 04-15-2019, the Variable Parking Rate was implemented without issue for the Parking Pay Stations and Pay-By-Phone Systems. A two-month evaluation of the program will be submitted in June 2019.</p> <p>On June 18, 2019, the Police Department submitted the two-month evaluation report for the Business District Variable Parking Rate change. The report was available to the Town Commission for review. At the July 9, 2019 Commission Meeting the Business District Variable Parking Rate change was approved on a permanent basis.</p>
6.	Taxi Cab Stands added and changed	Closed	<ul style="list-style-type: none"> • The Taxi Cab Stand at 94th Street & Collins Avenue was reduced from (4) vehicles to (2) vehicles. • 94th Street & Harding Avenue (across from Publix) will have a (2) vehicle Taxi Cab Stand. *One metered parking space has been added. • In the 200 block of 92nd Street (North side in front of the Marriott) one metered parking space was removed and replaced with a (1) vehicle Taxi Cab Stand. • A (2) vehicle Taxi Cab Stand has been added to the south side of the 200 block of Collins Avenue. <p>On 11-15-17, Chief Allen met with the management of the Azure Condominium regarding the taxi stand at 94th Street and Collins Avenue. They had no complaints regarding the location of the stand and were not aware of complaints or traffic concerns from residents of the condo. The taxis crossing Collins Avenue do not interfere with the exiting of cars from their building. The</p>

			<p>manager was happy that the stand was reduced from four to two taxis. One person has voiced opposition with the location of the taxi stand being across the street because it is unsightly and wants it moved.</p> <p>Chief Allen next met with the valet manager of the Grand Beach Hotel who said the two taxi stand is working out well and when a taxi is needed they signal for one from the stand. Chief Allen also met with the General Manager of the hotel regarding the concern and asked for one space for a taxi on the hotel property. The GM agreed. The space is just inside the garage and is now opened for taxi use.</p>
7.	2018 Parking Permits for the 9400 and 9500 blocks of Byron Avenue	Closed	<p>The 2018 Byron Avenue Parking Permits are only for residents and their guests on the 9400 & 9500 blocks of Byron Avenue. The application and the registration process instructions were included in the December 2017 Surfside Gazette. Residents must provide proof of residency and may obtain up to 3 permits per household. Only residents and their guests may park in these areas with the proper permit all other vehicles are subject to being issued a parking citation.</p>
8.	Replacement of No Parking Signs and additional No Parking Signs 9400 block of Abbott Avenue	Closed	<p>Based on Police Department observations the replacement of No Parking Signs that are in poor condition, and additional No Parking Signs will be installed in the 9400 block of Abbott Avenue. Public Works is working in conjunction with the Parking Department to complete this project.</p> <p>The signs were received and installed the week of February 25, 2019.</p>

Respectfully submitted by:



Guillermo Olmedillo, Town Manager



Town of Surfside, FL

Between Feb 01, 2020 and Feb 29, 2020

4 requests were opened

4 requests were closed

The average time to close was 2.1 days.

REQUEST CATEGORY	OPENED	CLOSED	DAYS TO CLOSE
Other	2	2	1.9
Code Compliance (Safety Concern)	1	1	1.1
Beach Issue	1	1	3.7
96 Street Park (P & R)	0	0	0.0
Barking Dog	0	0	0.0
Beach Patrol	0	0	0.0
Code Compliance (Violation)	0	0	0.0
Community Center (P & R)	0	0	0.0
Construction Issues	0	0	0.0
Dead Animal	0	0	0.0
Dog Stations (P & R)	0	0	0.0
Drainage/Flooding (PW)	0	0	0.0
Graffiti (in park) (P & R)	0	0	0.0
Graffiti (PW)	0	0	0.0
Hawthorne Tot-Lot (P & R)	0	0	0.0
Parking Issue	0	0	0.0
Police (Safety Concern)	0	0	0.0
Pothole (PW)	0	0	0.0
Solid Waste (Commercial) (PW)	0	0	0.0
Solid Waste (Residential) (PW)	0	0	0.0
Street lights (PW)	0	0	0.0
Surfside Dog Park (P & R)	0	0	0.0
Utilities (Water/Sewer) (PW)	0	0	0.0
Veterans Park (P & R)	0	0	0.0

Town of Surfside, FL

Between Jan 01, 2014 and Feb 29, 2020

1141 requests were opened

1125 requests were closed

The average time to close was 25.6 days.

REQUEST CATEGORY	OPENED	CLOSED	DAYS TO CLOSE
Other	250	249	24.4
Beach Issue	199	189	21.2
Code Compliance (Violation)	148	148	28.7
Parking Issue	99	99	3.3
Police (Safety Concern)	79	79	8.8
Code Compliance (Safety Concern)	90	90	31.9
Street lights (PW)	57	56	126.0
Construction Issues	40	40	15.3
Utilities (Water/Sewer) (PW)	34	33	11.5
Drainage/Flooding (PW)	34	32	26.4
Solid Waste (Residential) (PW)	24	24	23.7
Dog Stations (P & R)	15	15	4.7
Barking Dog	12	12	20.0
Community Center (P & R)	11	10	11.6
Surfside Dog Park (P & R)	9	9	1.3
96 Street Park (P & R)	10	10	3.2
Solid Waste (Commercial) (PW)	7	7	7.3
Hawthorne Tot-Lot (P & R)	7	7	33.6
Pothole (PW)	6	6	27.2
Beach Patrol	4	4	3.8
Dead Animal	3	3	21.0
Graffiti (PW)	3	3	25.2
Graffiti (in park) (P & R)	0	0	0.0
Veterans Park (P & R)	0	0	0.0



MEMORANDUM

To: Guillermo Olmedillo, Town Manager

From: Rachel Pinzur, Public Information Representative

Date: February 28, 2020

Subject: **February Social Media (Nextdoor) Report**

In February, the Town's Public Information Representative (PIR) continued to monitor and post content to Nextdoor in an effort to keep Surfside residents on the platform informed about Town news, special notifications and upcoming events. As part of the Town's communication strategy, the PIR aims to provide residents with helpful and positive information. Nextdoor is only one of several communication channels used to reach residents.

Over the month, Nextdoor posts included reminders, notifications and further information on events, meetings and initiatives. The month started with posts about the February Gazette being available and reminders about the Mayoral Candidates and Commission Candidates Forums. The month of February also contained a number of traffic alerts related to FPL repairs as well as rip current statements/alerts from the National Weather Service. Other posts included promotions of Town events for the month such as Get Fit Surfside, the second installment of Third Thursdays, Senior Brunch Bunch, the Senior Trip and the monthly Regular Town Commission Meeting. In addition, Nextdoor was utilized to promote the Green Pledge to Not Use Single-Use Plastics and the newly launched Sandless Sandbag Giveaway. Furthermore, through Nextdoor the PIR reminded residents about Town Hall being closed during President's Day weekend. Residents also received important updates via the Town website, e-blasts, the Gazette, flyers on community boards, and Channel 663.

In the month of February, the Town's Public Information Representative published 46 posts on Nextdoor (Appendix "A"). Please find a list of posts by date, along with number of impressions for each, in the enclosed excel document. There are currently **1,406** verified Surfside residents in the Nextdoor community (up from January's 1,350).

It is important to reiterate the Nextdoor platform is not a replica of the Town's website and Gazette and should not be viewed as such. To that end, information presented on Nextdoor often refers back to the Town's primary communication tools. The Town encourages residents to find information on the Town's website (www.townofsurfsidefl.gov) and/or by contacting the Town directly.

Appendix "A"

Content Type	Subject	Body	Author	Date	Impression Count
Post	Experience Shoreside Stories Tomorrow, 03/01/20	<p>Looking to start the new month on an exciting note? Residents and visitors are invited to come out to the Community Center tomorrow, Sunday, March 1, 2020 to catch the latest project by Salem K Theatre and the "Miami Radio Players," Shoreside Stories.</p> <p>There will be two performances on March 1st, one at 5:30 pm and the other at 7:30 pm. For tickets and more information, please call 310.259.9620.</p> <p>Below please find a synopsis of the Shoreside Stories performance: *Shoreside, a town somewhere on Miami Beach, where a British couple and their dog have settled and discovered "Paradise" with its colorful characters and ongoing comic adventures. Shoreside episodes plus Shoreside Comic Shorts are Performed by The Miami Radio Players a group of professional actors based in Miami, Florida, adding a 21st Century twist to the "live radio play" format made popular in the heyday of radio, during the 1920s and 30s.*</p>	PIR	2/29/2020	121
Post	Surfside Has its First Sea Turtle Nest Site: Read More About Nesting Season	<p>On Friday, February 28, 2020, the presence of a sea turtle nest was confirmed on the public beach in Surfside. Sea turtle nesting season typically takes place from May 1 to October 31 in our region, though nesting behaviors can occur before or after that timeframe.</p> <p>It is important to keep in mind that we share South Florida's beaches with these unique creatures. While sea turtles are resilient, their environment is fragile and can be easily impacted by humans. That is why the Town of Surfside has adopted specific measures in the Town Code for their protection. For restrictions, including a plastic straw ban, the policy prohibiting overnight storage of beach furniture on the beach, and the prohibition of bonfires on the beach, as well as various lighting regulations for coastal properties, please refer to: https://www.townofsurfsidefl.gov/docs/default-source/default-document-library/town-clerk-documents/town-ordinances/2018-town-ordinances/ordinance-no-2018-1688-lighting-regulations-for-marine-turtle-protection.pdf?sfvrsn=71575194_2&utm_source=Single+Town+News+Article&utm_medium=newsletter&utm_campaign=Sea+Turtle+Nesting</p> <p>Residents are also encouraged to check the new signs posted along the entrances of the public beach with information on sea turtles and how to protect them (photo attached). If you see a sea turtle, never touch or disturb it. If you see a nest, avoid the marked area. If you find a sea turtle that appears to be injured, sick or dead, please call the Florida Fish and Wildlife Conservation Commission (FWCC) at 1.888.404.FWCC or the Miami-Dade County Sea Turtle Conservation Program at 305.310.3046. Please find several resources containing tips and information to ensure sea turtles have a safe and successful nesting season in Surfside on the Town website: https://townofsurfsidefl.gov/news-and-events/news-detail/2020/02/28/surfside-has-its-first-sea-turtle-nest-site-read-more-about-nesting-season</p> <p>The Town of Surfside strives to make 2020 another successful nesting season for the sea turtles through the support of Surfside residents and visitors. You can make all the difference!</p>	PIR	2/28/2020	295
Reply		Thanks for postings wonderful and sweets news, (tired with all the stress from Coronavirus and negatives news). Well done Surfside !!!! and all of those that Persue a better and safe place for all !!! count with me to contribute following the rules for the coming Nesting season.	Maru A.	2/28/2020	
Reply		*** User posted photo of the sea turtle nest on the beach ***	Jeffrey P.	2/28/2020	
Reply		How wonderful!!!!	Eliana S.	2/28/2020	
Reply		That's Tim in the background..	Jeffrey P.	2/28/2020	
Reply		To all Surfsideers.... please stay outside the roped off area and keep your dogs away also... please	Jeffrey P.	2/28/2020	
Post	Vehicle Maintenance: No Bulk Waste Services from 02/28 - 03/13/20	<p>Please be reminded that due to required maintenance of the bulk waste grapple truck vehicle, the Public Works Department will not be providing bulk waste services from today, Friday, February 28, 2020 to Friday, March 13, 2020. The maintenance work is critical for the life cycle of the fleet vehicle.</p> <p>During this time, please refrain from putting out bulk waste. An update on the status of the maintenance procedure will be provided on Friday, March 6, 2020.</p> <p>We apologize for any inconvenience this may cause and we thank you for your patience. Should you have any questions, please feel free to contact the Surfside Public Works Department at 305.861.4863.</p>	PIR	2/28/2020	128

Content Type	Subject	Body	Author	Date	Impression Count
Post	Submit your Photo for the 2020 Town of Surfside Earth Day Photo Contest	<p>The Town of Surfside Parks and Recreation Department presents the 2020 Earth Day Photo Contest, underway now!</p> <p>Photographers are invited to share their best, original photos of any reused or recycled object. The winner will take home a grand prize of a \$100 Parks and Recreation gift card and will have their photo on display at the Community Center for an entire year.</p> <p>All photos will be displayed and voted for during the Earth Day Resource Fair, taking place on April 19, 2020 at the Surfside Community Center: https://townofsurfsidefl.gov/news-and-events/events-detail/2020/04/19/events/earth-day-resource-fair To view the official contest rules and agreements, please refer to: https://townofsurfsidefl.gov/docs/default-source/default-document-library/earth-day-photograph-contest-rules-and-agreement---2020-pdf-(2).pdf?sfvrsn=bc8f3094_4 View the official photo contest flyer here: https://townofsurfsidefl.gov/docs/default-source/default-document-library/2020-earth-day-photo-contest-flier-pdf-(2).pdf?sfvrsn=bf8f3094_4</p>	PIR	2/27/2020	157
Post	Traffic Alert Update: Road Closures on Byron Ave and on 93rd Street Canceled (2/26 - 2/28/20)	<p>Surfside residents, please be aware that two road closures that were taking place this week have been canceled as of Wednesday, February 26, 2020. A traffic alert was previously issued by the Surfside Police Department at the start of the week, signaling road closures running from Monday, February 24 to Friday, February 28, 2020.</p> <p>The first of the closures was at 9400 to 9500 block of Byron Avenue, and the second was located at the 200 Block of 93rd Street, between Collins and Harding Avenue. Both closures were due to work carried out by Florida Power and Light (FPL).</p> <p>If and when these closures are rescheduled, we will inform residents accordingly.</p> <p>If you have any questions, please feel free to contact the Surfside Police Department at 305.861.4862.</p>	PIR	2/27/2020	154
Post	Apply for the Town of Surfside's Higher Education Scholarship!	<p>The Town of Surfside promotes higher education by awarding (2) \$1,000 scholarships every year to successful student applicants who demonstrate evidence of being enrolled in an accredited post-secondary institution at the time of registration. Continuation of education must be at either the college/university level or other post-secondary educational institution. The applicants will be selected by the Town of Surfside Scholarship Committee.</p> <p>The deadline to apply is Friday, April 24, 2020 by 5:00 pm. There is still plenty of time, but make sure to apply today!</p> <p>Apply here: https://townofsurfsidefl.gov/docs/default-source/default-document-library/scholarship-infomation-application-2020.pdf?sfvrsn=cb803394_4</p> <p>View the official flyer: https://townofsurfsidefl.gov/docs/default-source/default-document-library/higher-education-scholarship-flyer-2020.pdf?sfvrsn=e6803394_2</p>	PIR	2/27/2020	156
Post	Bike with the Chief Today, 2/26 and Coffee with the Cops Tomorrow, 2/27	<p>The Surfside Police Department invites residents to participate in the following two community events:</p> <p>Bike with the Chief is today, Wednesday, February 26, 2020. This is a great opportunity to fit in exercise, while chatting with the men and women who keep our Town safe, including Police Chief Julio Yero. The bike ride will depart at 4:00 pm from the Town Hall parking lot. View the original event notice here: https://townofsurfsidefl.gov/news-and-events/events-detail/2020/02/26/events/bike-with-the-chief</p> <p>Then, tomorrow, Thursday, February 27, 2020, sit back and enjoy a warm cup of coffee with Surfside police officers during Coffee with the Cops. The monthly gathering takes place at 10:00 am at the local Surfside Starbucks on 9560 Harding Avenue. To view the original event flyer, please visit: https://townofsurfsidefl.gov/news-and-events/events-detail/2020/02/27/events/coffee-with-the-cops</p> <p>If you have any questions, please feel free to contact Dina Goldstein at 305.861.4862 or email dgoldstein@townofsurfsidefl.gov. For more information, please contact Dina Goldstein at 305.861.4862 or via email at dgoldstein@townofsurfsidefl.gov.</p>	PIR	2/26/2020	193

Content Type	Subject	Body	Author	Date	Impression Count
Post	Sandless Sandbag Giveaway: Register Online by 03/16/20	<p>In response to past flood events and in anticipation of future ones, the Town of Surfside Commission recently approved the purchase and distribution of inflatable sandless "sandbags," known as Deluge Sandless Sandbags, to aid residents with reducing flood risks. Starting Wednesday, March 18, 2020, the Surfside Public Works Department will conduct a sandless bags giveaway to qualifying residential single-family homes.</p> <p>In order to participate, residents must register using the following form: https://townofsurfsidefl.gov/redirects/sandless-sandbag-giveaway?utm_source=Single+Town+News+Article&utm_medium=newsletter&utm_campaign=Sandless+Sandbag+Giveaway%3a+Register+Online+by+03%2f16%2f20</p> <p>The deadline to register is Monday, March 16, 2020. To be eligible, residents must live in a single-family home with a garage. Quantities are limited to one 5-pack of sandless bags per household and each pack covers an area of up to 10-feet. The Surfside Public Works Department will deliver the bags to residents.</p> <p>If you have any questions, feel free to reach out to the Surfside Public Works Department at 305.861.4863.</p>	PIR	2/26/2020	227
Post	No Swim Advisory for Oleta River State Park and Intracoastal Area	<p>Please be aware that on Monday, February 24, 2020, the Miami-Dade Water and Sewer Department (WASD) issued a press release informing about a No Swim Advisory declared for Oleta River State Park and the Intracoastal area. The advisory was due to a pipe break which resulted in an unpermitted discharge of approximately 184,000 gallons in the area of 18181 NE 31st Court, with discharge to Little Maule Lake and adjacent water bodies.</p> <p>While WASD has since contained and repaired the wastewater pipe, No Swim Advisory signage has been placed in the affected areas, which also instructs to avoid all recreational water activities like fishing, boating and kayaking. Boundaries include Northeast 183rd Street to the north, Oleta River State Park Beach to the south, Biscayne Boulevard to the west and the Intracoastal Waterway to the east. Greynolds Park is also within the affected area.</p> <p>Though there is no current direct effect for the public beach at Surfside, residents are being informed due to the Town's proximity with the affected area.</p> <p>The Florida Department of Health in Miami-Dade County and the Department of Regulatory and Economic Resources are testing the posted waters and the advisory remains in effect until two consecutive days of clear testing occur.</p> <p>The Town of Surfside will monitor the matter and will inform residents accordingly, if necessary.</p>	PIR	2/25/2020	207
Post	Hazardous Beach Conditions: Rip Current Statement Extended for 2/25/20	<p>The National Weather Service has issued an extension of the recent Rip Current Statement alert for coastal Miami-Dade County, Broward County and Palm Beach County to last through this evening, Tuesday, February 25, 2020.</p> <p>The Rip Current Statement warns of dangerous rip currents expected in the ocean through the evening. Rip currents have the potential to sweep even experienced swimmers away from the shore and into deep water. For your safety, please avoid entering the ocean or any water activities at this time.</p> <p>To view the Rip Current Statement from the National Weather Service, please refer to: https://forecast.weather.gov/showsigwx.php?warnzone=FLZ173&warncounty=FLC086&firewxzone=FLZ173&local_place1=Surfside%20FL&product1=Rip+Current+Statement&lat=25.8815&lon=-80.1222#.XIUi-1NKiqQ</p>	PIR	2/25/2020	183
Post	Community Center Pools Closed for Annual Maintenance from 02/25 - 02/27	<p>Surfside residents, please be aware that all pools in the Community Center will be closed for annual maintenance from tomorrow, Tuesday, February 25 to Thursday, February 27, 2020. We apologize for any inconveniences. It is a top priority for the Town and our Parks and Recreation Department to ensure that our residents enjoy the highest quality and safety standards when using the pools. Pool facilities and aquatics programming will resume on Friday, February 28, 2020.</p> <p>During this process, the Community Center beach access will be open from 9:00 am to 5:00 pm, as usual, while the Surf-n-Sides concession stand will be closed. Surf-n-Sides will reopen on Friday, February 28.</p> <p>If you have any questions, please contact the Parks and Recreation Department directly at 305.866.3635.</p>	PIR	2/25/2020	213

Content Type	Subject	Body	Author	Date	Impression Count
Post	Traffic Alert: Road Closures on Byron Ave and on 93rd Street (2/24 - 2/28/20)	<p>Surfside residents, please be aware of the following two traffic alerts for this week, Monday, February 24 through Friday, February 28, 2020, which will include road closures, one during the daytime and one overnight.</p> <p>The 9400 to 9500 block of Byron Avenue will be closed to vehicular traffic, with the exception of residents residing in this area, on the following dates and times: Monday, February 24, 2020, 9:00 am – 3:00 pm Tuesday, February 25, 2020, 9:00 am – 3:00 pm Wednesday, February 26, 2020, 9:00 am – 3:00 pm Thursday, February 27, 2020, 9:00 am – 3:00 pm Friday, February 28, 2020, 9:00 am – 3:00 pm</p> <p>The closure is for Florida Power and Light to replace power poles. Detour signage will be posted to redirect traffic. To view the original notice of this traffic alert, please refer to: Surfside Traffic Alert: https://townofsurfsidefl.gov/docs/default-source/default-document-library/surfside-traffic-alert_-byron-ave-road-closure-(02-24---02-28-20).pdf?sfvrsn=aacf3694_2</p> <p>The second closure will take place on the 200 Block of 93rd Street between Collins and Harding Avenue, on the following dates and times: Monday, February 24, 2020, 9:00 pm – 4:00 am Tuesday, February 25, 2020, 9:00 pm – 4:00 am Wednesday, February 26, 2020, 9:00 pm – 4:00 am Thursday, February 27, 2020, 9:00 pm – 4:00 am Friday, February 28, 2020, 9:00 pm – 4:00 am</p> <p>In addition to the road closure on 93rd street, there will be intermittent single lane closures on both Harding and Collins Avenue, north of 93rd street. This closure is for Florida Power and Light to complete underground repairs. To view the original notice of this traffic alert, please refer to: https://townofsurfsidefl.gov/docs/default-source/default-document-library/surfside-traffic-alert_-road-closures-on-93rd-street-(02-24---02-28-20).pdf?sfvrsn=76c93694_4 Please drive safely and plan your commute accordingly. If you have any questions, please feel free to contact the Surfside Police Department at 305.861.4862.</p>	PIR	2/24/2020	210
Post	Salem K Theatre Presents "Shoreside Stories" on 3/1/20	<p>Residents are invited to come out to the Community Center on Sunday, March 1, 2020 to catch the latest project by Salem K Theatre and the "Miami Radio Players" - Shoreside Stories.</p> <p>There will be two performances on March 1st, one at 5:30 pm and the other at 7:30 pm. For tickets and further information, please call 310.259.9620.</p> <p>Below please find a synopsis of the Shoreside Stories performance: Shoreside, a town somewhere on Miami Beach, where a British couple and their dog have settled and discovered "Paradise" with its colorful characters and ongoing comic adventures. Shoreside episodes plus Shoreside Comic Shorts are Performed by The Miami Radio Players a group of professional actors based in Miami, Florida, adding a 21st Century twist to the "live radio play" format made popular in the heyday of radio, during the 1920s and 30s. View the official event notice here: https://townofsurfsidefl.gov/news-and-events/news-detail/2020/02/05/03-01-2020---salem-k-theatre-presents-shoreside-stories</p>	PIR	2/24/2020	216
Post	UPDATED: Hazardous Beach Conditions: Rip Current Statement for 02/23/20 and 02/24/20	<p>Please be advised that the National Weather Service has issued a Rip Current Statement alert for coastal Miami-Dade County, Broward County and Palm Beach County through 7:00 pm this evening, Sunday, February 23, 2020.</p> <p>The Rip Current Statement warns of dangerous rip currents expected in the ocean through the evening. Rip currents have the potential to sweep even experienced swimmers away from the shore and into deep water. For your safety, please avoid entering the ocean or any water activities at this time.</p> <p>To view the Rip Current Statement from the National Weather Service, please refer to: https://forecast.weather.gov/showsigwx.php?warnzone=FLZ173&warncounty=FLC086&firewxzone=FLZ173&local_place1=Surfside%20FL&product1=Rip+Current+Statement&lat=25.8815&lon=-80.1222#.XIKkGFNKjBI *UPDATED ON MONDAY, 02/24/20:</p> <p>The National Weather Service has extended its Rip Current Statement alert for coastal Miami-Dade County, Broward County and Palm Beach County through 7:00 pm this evening, Monday, February 24, 2020.</p> <p>To view the Rip Current Statement from the National Weather Service, please refer to: https://forecast.weather.gov/showsigwx.php?warnzone=FLZ173&warncounty=FLC086&firewxzone=FLZ173&local_place1=Surfside</p>	PIR	2/23/2020	262

Content Type	Subject	Body	Author	Date	Impression Count
Post	Hazardous Beach Conditions: Rip Current Statement for 02/21 - 02/22/20	<p>Surfside residents, please be advised that the National Weather Service has issued a Rip Current Statement alert for coastal Miami-Dade County, Broward County and Palm Beach County beginning today in the evening and running through tomorrow, Saturday evening, February 22, 2020.</p> <p>The Rip Current Statement warns of dangerous rip currents expected in the ocean through the evening. Rip currents have the potential to sweep even experienced swimmers away from the shore and into deep water. For your safety, please avoid entering the ocean or any water activities at this time.</p> <p>To view the Rip Current Statement from the National Weather Service, please refer to: https://forecast.weather.gov/showsigwx.php?warnzone=FLZ173&warncounty=FLC086&firewxzone=FLZ173&local_place1=Surfside%de%de%de</p>	PIR	2/21/2020	180
Post	Beach Renourishment Update: Beach Tilling to Begin Today, Friday, 2/21/20	<p>Continental Heavy Civil Corp, the contractor for the Beach Renourishment Project, and the U.S. Army Corps of Engineers has scheduled a beach tilling today Friday, February 21, 2020. The tilling will occur between the 88th Street and 92nd Street area of the public beach.</p> <p>Tilling is set to resume early on Saturday, February 22, and on Monday, February 24 in the 96th Street area of the beach, heading south.</p> <p>The safety of resident and visiting beachgoers is of utmost priority. Please be aware and abide by signage posted around the public beach as well as direction provided by safety personnel on site .</p> <p>For further information on the Beach Renourishment Project at the Town of Surfside, please refer to the Town website at: https://townofsurfsidefl.gov/news-and-events/news-detail/2020/02/05/beach-renourishment---surfside-florida</p>	PIR	2/21/2020	227
Post	Get Fit in Surfside this Weekend on 2/23	<p>After a gluttonous South Beach Wine & Food Festival weekend, work on your waist line at the first-ever Get Fit Surfside event this Sunday, February 23, 2020.</p> <p>Participate in a number of wellness activities, including yoga, zumba, aqua zumba, dry or wet bootcamp, and kids fitness classes.</p> <p>The healthy celebration starts at 8:30 am at the Community Center. Additional activities include a live DJ, light refreshments, giveaways, vendors and outdoor games.</p> <p>To view the original event flyer, please refer to: https://townofsurfsidefl.gov/docs/default-source/default-document-library/parks-and-recreation/fitness-event-flyer.pdf?sfvrsn=21ab3394_0</p> <p>To register, please contact the Surfside Parks and Recreation Department at 305.866.3635 or visit the Community Center in person.</p>	PIR	2/21/2020	324
Post	Tonight: Third Thursdays "Yoga and Wellness Drum Circle" from 6:00 pm to 9:00 pm + Traffic Alert	<p>You are invited to swing by the Third Thursdays block party tonight, Thursday, February 20 from 6:00 pm - 9:00 pm for a night with a "Yoga and Wellness Drum Circle" theme. The event takes place on 95th Street between Collins and Harding Avenue. Tonight's celebration features a wide-range of activities including 30-minute workouts courtesy of Exhale Spa which include Barre-less Barre and Exhale Flow Yoga; crystal healing classes from May the Quartz be With You; succulent planting; an essential oil giveaway by French 75 Vintage; acai bowls from Wavy Bowls; food by Backyard BBQ and The Food Alchemist; plus, Miami Cocktail, Amoris Flowers, Morelia Paletas and much more!</p> <p>For further information on vendors and activities at tonight's block party, please visit: https://townofsurfsidefl.gov/redirects/01-16-2020---third-thursdays-artisans-and-acoustics?utm_source=Single+Town+News+Article&utm_medium=newsletter&utm_campaign=Tonight%3a+%22Yoga+and+Wellness+Drum+Circle%22+at+Third+Thursdays</p> <p>Traffic Alert: Please also be advised that the 200 block of 95th Street between Collins and Harding Avenues will be closed to all vehicular traffic in order to facilitate the Third Thursdays event beginning at 2:00 pm. Additionally, the public parking lot on the Northwest corner of 95th Street and Collins Avenue will be closed during this period. Please plan your commute accordingly.</p>	PIR	2/20/2020	177

Content Type	Subject	Body	Author	Date	Impression Count
Post	CANCELED: Mobile DMV Event Today, 2/20	<p>Please be aware that the Mobile DMV event, originally scheduled for today, Thursday, February 20 at 10:00 am in Town Hall, has been canceled.</p> <p>The Surfside Police Department and Community Outreach Specialists from the Department of Highway Safety and Motor Vehicles are working on setting a new date for the next Mobile DMV event. Once the date is made available, we will inform residents via our communication platforms. Feel free to check back the Town website for any updates.</p> <p>We apologize for any inconveniences this may cause.</p> <p>For further information please contact Dina Goldstein at 305.861.4862 or email dgoldstein@townofsurfsidefl.gov.</p>	PIR	2/20/2020	276
Post	Get Fit Surfside is this Sunday, 2/23: Register Today!	<p>Get moving at the Get Fit Surfside event, which will be held at the Community Center starting at 8:30 am this coming Sunday, February 23, 2020!</p> <p>Made possible by the Surfside Parks and Recreation Department, this wellness event features morning yoga, zumba, aqua zumba, dry or wet bootcamp, and kids classes, all with a focus on health. Additional activities will include a live DJ, light refreshments, giveaways, vendors and outdoor games.</p> <p>To view the original event flyer, please refer to: https://townofsurfsidefl.gov/docs/default-source/default-document-library/parks-and-recreation/fitness-event-flyer.pdf?sfvrsn=21ab3394_0</p> <p>To register, please contact the Surfside Parks and Recreation Department at 305.866.3635 or visit the Community Center in person.</p>	PIR	2/19/2020	326
Reply		<p>Great event! I would do this more often! I saw a lot of walkers stop by to ask about the yoga & bootcamp as we were doing it in the grass.</p>	Michi B.	2/24/2020	
Post	2020 Mom & Pop Small Business Grant Program (Deadline: 02/21/20)	<p>The 2020 Mom & Pop Small Business Grant Program is accepting applications until this Friday, February 21, 2020. The program, promoted by Miami-Dade County Commissioner Sally A. Heyman, allows small business owners in Miami-Dade County's District 4 to apply for up to \$5,000 in grants.</p> <p>Completed applications must be mailed or hand-delivered to: Commissioner Sally A. Heyman District 4 Office 1100 NE 163rd Street, #303 North Miami Beach, FL 33162</p> <p>Please refer to the application here: https://www.miamidade.gov/district04/library/district-04-mom-and-pop-application.pdf</p> <p>To view the original flyer, please visit: https://www.miamidade.gov/district04/library/district-04-2020-mom-and-pop-flyer.pdf</p> <p>To find out if your business is located in District 4, or for further information on the grant, please call 305.787.5999.</p>	PIR	2/19/2020	176
Post	Hazardous Beach Conditions: Rip Current Statement for 2/18 - 2/19	<p>Surfside residents, please be advised that the National Weather Service has issued a new Rip Current Statement alert for coastal Miami-Dade County, Broward County and Palm Beach County for today, Tuesday, February 18, 2020 through Wednesday evening, February 19, 2020.</p> <p>The Rip Current Statement warns of dangerous rip currents expected in the ocean. Rip currents have the potential to sweep even experienced swimmers away from the shore and into deep water. For your safety, please avoid entering the ocean or any water activities at this time.</p> <p>To view the Rip Current Statement from the National Weather Service, please refer to: https://forecast.weather.gov/showsigwx.php?warnzone=FLZ173&warncounty=FLC086&firewxzone=FLZ173&local_place1=Surfside%de%de%de</p>	PIR	2/18/2020	206
Post	Mobile DMV on Thursday, 2/20 at 10:00 am	<p>Community Outreach Specialists from the Department of Highway Safety and Motor Vehicles will host a mobile DMV on Thursday, February 20, 2020 from 10:00 am to 2:00 pm in the Town Hall Commission Chambers.</p> <p>The services provided, fees for the services and documentation required is located on the original event flyer, which can be found at: https://townofsurfsidefl.gov/docs/default-source/default-document-library/mobile-dmv---february-2020.pdf?sfvrsn=d4f53394_2</p> <p>For further information please contact Dina Goldstein at 305.861.4862 or email dgoldstein@townofsurfsidefl.gov.</p>	PIR	2/18/2020	280

Content Type	Subject	Body	Author	Date	Impression Count
Post	Surfside Traffic Alert: Road Closure at 93rd Street (02/18 - 02/21/20)	<p>The Town of Surfside wants to advise residents that the 200 Block of 93rd Street, between Collins and Harding Avenue, will be closed to all vehicular traffic on the following dates and times:</p> <ul style="list-style-type: none"> -Tuesday, February 18, 2020 - 9:00 pm – 4:00 am -Wednesday, February 19, 2020 - 9:00 pm – 4:00 am -Thursday, February 20, 2020 - 9:00 pm – 4:00 am -Friday, February 21, 2020 - 9:00 pm – 4:00 am <p>The closure is for Florida Power and Light to complete underground repairs. Please plan your commute routes accordingly and drive safely. Surfside Police officers will be on site to assist with traffic control.</p> <p>If you have any questions, please contact the Surfside Police Department at 305.861.4862. To view the original Traffic Alert, please refer to: https://townofsurfsidefl.gov/docs/default-source/default-document-library/surfside-traffic-alert_-road-closure-at-200-block-of-93rd-street-(02_18---02_21_20).pdf?sfvrsn=e9443194_2</p>	PIR	2/18/2020	334
Post	Hazardous Beach Conditions: Rip Current Statement for 2/15 - 2/17	<p>Surfside residents, please be advised that the National Weather Service has issued a Rip Current Statement alert for coastal Miami-Dade County, Broward County and Palm Beach County for today, Saturday, February 15, 2020 through Monday evening, February 17, 2020.</p> <p>The Rip Current Statement warns of dangerous rip currents expected in the ocean. Rip currents have the potential to sweep even experienced swimmers away from the shore and into deep water. For your safety, please avoid entering the ocean or any water activities at this time.</p> <p>To view the Rip Current Statement from the National Weather Service, please refer to: https://forecast.weather.gov/showsigwx.php?warnzone=FLZ173&warncounty=FLC086&firewxzone=FLZ173&local_place1=Surfside</p>	PIR	2/15/2020	221
Post	Town Hall Closed on President's Day, This Monday, 2/17	<p>In observance of President's Day, Town Hall will be closed this coming Monday, February 17, 2020. Normal hours of operation will resume on Tuesday, February 18, 2020.</p> <p>Please note that trash collection by Public Works will continue as scheduled and all Parks and Recreation facilities, including the Community Center, will be open on Monday, February 17.</p> <p>Be safe and enjoy the long weekend.</p>	PIR	2/14/2020	222
Post	The February Edition of Third Thursdays Returns on 2/20 with "Yoga and Wellness"	<p>The popular free Third Thursdays block party returns next week on Thursday, February 20, 2020, featuring food, live music, entertainment, and the theme "Yoga and Wellness Drum Circle."</p> <p>Enjoy yoga classes for all levels to the sounds of a live drum circle, herb and flower planting, essential oil activities including educational classes, aromatherapy bar, live music or DJ, crystal healing and massages.</p> <p>Third Thursdays take place on 95th Street between Collins and Harding Avenues from 6:00 pm to 9:00 pm. It is sponsored by the Surfside Tourism Bureau.</p> <p>For more information on Third Thursdays, including a calendar of events, please refer to: https://www.visitsurfsidefl.com/events/surfsides-third-thursdays/</p> <p>To register for the February edition of Third Thursdays, please visit: https://www.eventbrite.com/e/third-thursdays-yoga-wellness-drum-circle-tickets-89258668079</p>	PIR	2/14/2020	224

Content Type	Subject	Body	Author	Date	Impression Count
Post	Tonight: Commission Candidates Forum at 6:30 pm at Town Hall	<p>The Commission Candidates Forum is scheduled for tonight, Thursday, February 13, 2020 at 6:30 pm. Residents are invited to participate and learn more about the nine candidates running for Town Commission: Shlomo Danzinger, Daniel Gielchinsky, Iris Herssein, Ben Jacobson, Michael Karukin, Charles Kesl, Tina Paul, Eliana Salzhauer and Nelly Velasquez.</p> <p>Tonight's Forum is hosted by the League of Women Voters of Miami-Dade and is being moderated by Terry Murphy, PhD, FIU Professor of Public Affairs.</p> <p>During the Forum, the candidates running for Town Commission will answer questions posted by the audience. To submit a question in person for the forum, residents must do so between 6:00 and 6:30 pm today. Questions can also be submitted via email to snovoa@townofsurfsidefl.gov by 2:00 pm today. The questions will be reviewed by the League of Women Voters. Each candidate will be given time for a brief introduction, as well as time to respond to questions. If a candidate wishes to rebut, time for the rebut will come from the time allotted to the next question. Both forums will begin at 6:30 pm and will also be televised, live, on Channel 663.</p>	PIR	2/13/2020	221
		<p>You can tune in to Channel 663 via Atlantic Broadband or stream it live via the Town website at: https://www.townofsurfsidefl.gov/departments-services/town-clerk/public-records/channel-663 To view the original event notice for tonight's Commission Candidates Forum, please visit: https://townofsurfsidefl.gov/news-and-events/events-detail/2020/02/13/events/commission-candidates-forum</p> <p>Please also note that a Mayoral Candidates Forum was held yesterday, Wednesday, February 12, 2020. To view the video of this event, please refer to: https://play.champds.com/surfsidefl/event/36</p>			
Post	Register now for Get Fit Surfside on 2/23	<p>Get moving at the Get Fit Surfside event, which will be held at the Community Center starting at 8:30 am on Sunday, February 23, 2020! Made possible by the Surfside Parks and Recreation Department, this wellness event features morning yoga, zumba, aqua zumba, dry or wet bootcamp, and kids classes, all with a focus on health. Additional activities will include a live DJ, light refreshments, giveaways, vendors and outdoor games.</p> <p>To view the original event flyer, please refer to: https://townofsurfsidefl.gov/docs/default-source/default-document-library/parks-and-recreation/fitness-event-flyer.pdf?sfvrsn=21ab3394_0</p> <p>To register, please contact the Surfside Parks and Recreation Department at 305.866.3635 or visit the Community Center in person.</p>	PIR	2/12/2020	218
Post	Hazardous Beach Conditions Continue for 2/12 and 2/13: Rip Current Statement	<p>Surfside residents, please be advised that the National Weather Service has extended their Rip Current Statement alert for coastal Miami-Dade County, Broward County and Palm Beach County to today, Wednesday, February 12, 2020 through the evening of tomorrow, Thursday, February 13, 2020.</p> <p>The Rip Current Statement warns of dangerous rip currents expected in the ocean. Rip currents have the potential to sweep even experienced swimmers away from the shore and into deep water. For your safety, please avoid entering the ocean or any water activities at this time.</p> <p>To view the Rip Current Statement from the National Weather Service, please refer to: https://forecast.weather.gov/showsigwx.php?warnzone=FLZ173&warncounty=FLC086&firewxzone=FLZ173&local_place1=Surfside%20</p>	PIR	2/12/2020	269
Post	Tonight: Mayoral Candidates Forum at 6:30 pm at Town Hall	<p>With Surfside's Election Day right around the corner on Tuesday, March 17, 2020, residents are invited to take part in tonight's Mayoral Candidates Forum at 6:30 pm in the Town Hall Commission Chambers.</p> <p>Tonight's Forum is hosted by the League of Women Voters of Miami-Dade and is being moderated by Terry Murphy, PhD, FIU Professor of Public Affairs. Hear from all three candidates who are running for Mayor: Charles Burkett, Daniel Dietch and Victor May.</p> <p>To submit a question in person for the forum, residents must do so between 6:00 and 6:30 pm today. Questions can also be submitted via email to snovoa@townofsurfsidefl.gov by 2:00 pm today. The questions will be reviewed by the League of Women Voters. Each candidate will be given time for a brief introduction, as well as time to respond to questions. If a candidate wishes to rebut the required time will come from the answers to the next question.</p> <p>Both forums will begin at 6:30 pm and will also be televised, live, on Channel 663. Channel 663 can also be watched via the Town website at: https://www.townofsurfsidefl.gov/departments-services/town-clerk/public-records/channel-663</p>	PIR	2/12/2020	301

Content Type	Subject	Body	Author	Date	Impression Count
		To view the original event notice for tonight's Mayoral Candidates Forum, please visit: https://townofsurfsidefl.gov/news-and-events/events-detail/2020/02/12/events/mayoral-candidate-forum A Commission Candidates Forum will take place tomorrow, February 13, 2020: https://townofsurfsidefl.gov/news-and-events/events-detail/2020/02/13/events/commission-candidates-forum			
Post	Surfside Senior Trip to Festival Flea Market Taking Place on Wednesday, 2/19	The Surfside Parks and Recreation Department invites Surfside seniors to participate in the next Senior Trip to the Festival Flea Market on Wednesday, February 19, 2020 from 9:30 am to 3:30 pm. The Festival Flea Market Mall is more than a Florida flea market, it is a marketplace for all your purchasing needs. This shopping paradise is a quarter-mile long with over 500 shops, restaurants, fragrance outlets, cosmetic stores, shoe stores, clothing shops, jewelry stores, home furnishing stores and gift boutiques. The open-air market includes a variety of brand name products at bargain prices. For event pricing and further details, please refer to the official event flyer at: https://townofsurfsidefl.gov/docs/default-source/default-document-library/senior-trip---festival-flea-market---february-19-2020.pdf?sfvrsn=bf0b3394_2 View the official event notice here: https://townofsurfsidefl.gov/news-and-events/events-detail/2020/02/19/events/senior-trip---festival-flea-market To register or for questions, please contact the Surfside Parks and Recreation Department at 305.866.3635.	PIR	2/11/2020	274
Post	Hazardous Beach Conditions Continue for Today, 2/11: Rip Current Statement	Surfside residents, please be advised that the National Weather Service has extended its Rip Current Statement alert for coastal Miami-Dade County, Broward County and Palm Beach County to today, Tuesday, February 11, 2020 through the evening. The Rip Current Statement warns of dangerous rip currents expected in the ocean. Rip currents have the potential to sweep even experienced swimmers away from the shore and into deep water. For your safety, please avoid entering the ocean or any water activities at this time. To view the Rip Current Statement from the National Weather Service, please refer to: https://forecast.weather.gov/showsigwx.php?warnzone=FLZ173&warncounty=FLC086&firewxzone=FLZ173&local_place1=Surfside%2	PIR	2/11/2020	248
Post	Tonight: Regular Town Commission Meeting at 7:00 pm	Surfside residents, please be reminded the Regular Town Commission Meeting will take place tonight, Tuesday, February 11, 2020 at 7:00 pm. To view the agenda packet for the meeting, please refer to: https://townofsurfsidefl.gov/docs/default-source/default-document-library/town-clerk-documents/commission-agendas/2020-commission-agenda/2020-02-11-regular-town-commission-meeting-agenda-packet.pdf?sfvrsn=ad063094_2 As a reminder, you can also watch the meeting live via Channel 663 on Atlantic Broadband or by streaming it live via the Town website: https://townofsurfsidefl.gov/departments-services/town-clerk/public-records/channel-663	PIR	2/11/2020	176
Post	Mayoral Candidates Forum on 2/12 and Commission Candidates Forum on 2/13	Election Day in Surfside is right around the corner on Tuesday, March 17, 2020. Be election ready and learn about the candidates who are running for Mayor and the Town Commission by attending the following two candidate forums hosted by the League of Women Voters of Miami-Dade: *Wednesday, February 12, 2020 - Mayoral Candidates Forum at 6:30 pm in the Town Hall Commission Chambers. View the official event notice here: https://www.townofsurfsidefl.gov/news-and-events/events-detail/2020/02/12/events/mayoral-candidate-forum?utm_source=Single+Town+News+Article&utm_medium=newsletter&utm_campaign=Mayoral+Candidates+Forum+on+2%2f12+and+Commission+Candidates+Forum+on+2%2f13 *Thursday, February 13, 2020 - Commission Candidates Forum at 6:30 pm in the Town Hall Commission Chambers. View the official event notice here: https://www.townofsurfsidefl.gov/news-and-events/events-detail/2020/02/13/events/commission-candidates-forum?utm_source=Single+Town+News+Article&utm_medium=newsletter&utm_campaign=Mayoral+Candidates+Forum+on+2%2f12+and+Commission+Candidates+Forum+on+2%2f13	PIR	2/10/2020	266

Content Type	Subject	Body	Author	Date	Impression Count
		Terry Murphy, PhD, FIU Professor of Public Affairs will moderate each forum.SUBMIT QUESTIONS: To submit a question in person for either or both of the forums, residents must do so between 6:00 and 6:30 pm on the same day of the forum. Questions also can be submitted via email to snvoa@townofsurfsidefl.gov by 2:00 pm on the day of the forum. The questions will be reviewed by the League of Women Voters. Each candidate will be given time for a brief introduction, as well as time to respond to questions. If a candidate wishes to rebut, the required time will come from the answers to the next question. Both forums will be televised live on Channel 663. Channel 663 can also be viewed via the Town website at: https://www.townofsurfsidefl.gov/departments-services/town-clerk/public-records/channel-663?utm_source=Single+Town+News+Article&utm_medium=newsletter&utm_campaign=Mayoral+Candidates+Forum+on+2%2f12+and+Commission+Candidates+Forum+on+2%2f13			
Post	Registration Begins Today for Spring Adventure Camp 2020	<p>Registration for Surfside residents begins today, Monday, February 10, 2020, for the 2020 Spring Adventure Camp! The Town of Surfside Parks and Recreation Department is hosting the Camp from Monday, March 23, 2020 to Friday, March 27, 2020. This is the perfect opportunity for kids to take part in hands-on activities during their spring recess from school. The camp is designed for children ages 6 to 12, runs daily from 8:00 am to 6:00 pm and takes place in the Surfside Community Center (9301 Collins Avenue).</p> <p>The camp will feature activities such as surfing, paddle boarding, obstacle races, cooking, sand castle creation, arts and crafts and more.</p> <p>Registration for non-Surfside residents begins on Monday, March 2, 2020. Registration for both residents and non-residents ends on Thursday, March 19, 2020.</p> <p>To register, please contact the Parks and Recreation Department at 305.866.3635 or visit the Community Center in person.</p>	PIR	2/10/2020	264
Post	Hazardous Beach Conditions: Rip Current Statement for Today, 2/10	<p>Surfside residents, please be advised that the National Weather Service has issued a Rip Current Statement alert for coastal Miami-Dade County, Broward County and Palm Beach County for Monday, February 10, 2020 through the evening.</p> <p>The Rip Current Statement warns of dangerous rip currents expected in the ocean. Rip currents have the potential to sweep even experienced swimmers away from the shore and into deep water. For your safety, please avoid entering the ocean or any water activities at this time.</p> <p>To view the Rip Current Statement from the National Weather Service, please refer to: https://forecast.weather.gov/showsigwx.php?warnzone=FLZ173&warncounty=FLC086&firewxzone=FLZ173&local_place1=Surfside</p>	PIR	2/10/2020	285
Post	Fireworks at The Grand Beach Hotel, Saturday 2/8	<p>Please be advised that the Grand Beach Hotel Surfside will carry out a fireworks display tomorrow, Saturday, February 8, 2020, from 10:00 pm to 10:30 pm, from a barge in the ocean behind the hotel. The fireworks will last approximately 30 minutes.</p> <p>The Town of Surfside is not a sponsor of this event. This notice is being sent for informational purposes.</p> <p>Have a great weekend.</p>	PIR	2/7/2020	556
Reply		Great !!!!	Alex V.	2/8/2020	
Reply		Any news on this? We are waiting.	Paul B.	2/8/2020	
Reply		Might be too windy ...	Sholom F.	2/8/2020	

Content Type	Subject	Body	Author	Date	Impression Count
Post	Senior Brunch is Next Friday, 2/14	<p>Join the Surfside Parks and Recreation Department for the monthly Senior Brunch Bunch on Friday, February 14, 2020. February's event will include a variety of fan-favorite dishes and desserts, in addition to guest speaker, Dr. Mayra Rodriguez, who is an occupational therapist and expert on fall prevention with the Miami Jewish Health Systems. The topic will be 'Balance and Aging'.</p> <p>The Senior Brunch Bunch will run from 11:00 am to 1:00 pm at the Community Center.</p> <p>For pricing and further information, please refer to the official event flyer at: https://townofsurfsidefl.gov/docs/default-source/default-document-library/senior-brunch-bunch---february-14-2020.pdf?sfvrsn=5e043394_2</p> <p>If you have any questions, please contact the Surfside Parks and Recreation Department at 305.866.3635.</p>	PIR	2/7/2020	256
Post	Hazardous Beach Conditions Today (2/6) and Tomorrow (2/7)	<p>Surfside residents, please be advised that the National Oceanic and Atmospheric Administration (NOAA) has issued a Rip Current Statement alert for coastal Miami-Dade County, Broward County and Palm Beach County from today, Thursday, February 6, 2020 to tomorrow evening, Friday, February 7, 2020.</p> <p>The Rip Current Statement warns of dangerous rip currents expected in the ocean. Rip currents have the potential to sweep even experienced swimmers away from the shore and into deep water. For your safety, please avoid entering the ocean or any water activities at this time.</p> <p>To view the Rip Current Statement from NOAA, please refer to: https://alerts.weather.gov/cap/wwacapget.php?x=FL125F3A1BA3B8.RipCurrentStatement.125F3A38E400FL.MFLCFWMFL.f7d26ee74217b74d900f54656ce4225b</p> <p>Additionally, the National Weather Service has reported a Wind Advisory for today, Thursday, February 6, 2020 from 1:00 pm to 10:00 pm for the entirety of the South Florida area. Winds of 20 to 25 mph with gusts up to 35 mph are expected. Gusty winds can move unsecured objects, tree limbs can be blown down and power outages may result. Please exercise caution.</p> <p>To view the Wind Advisory, please refer to: https://forecast.weather.gov/showsigwx.php?warnzone=FLZ173&warncounty=FLC086&firewxzone=FLZ173&local_place1=Miami%20FL&product1=Wind+Advisory&lat=25.77&lon=-80.2#Xjw6CFNKjBJ</p> <p>If any power outages occur in your area, please contact Florida Power and Light (FPL) directly at 1.800.468.8243. For emergencies, dial 911.</p>	PIR	2/6/2020	303
Post	Reminder: Surfside Traffic Alert - Road Closure at 93rd Street (02/06 - 02/07/20)	<p>The Town of Surfside would like to remind residents that the 200 Block of 93rd Street, between Collins and Harding Avenue, will be closed to all vehicular traffic on the following dates and times: Thursday, February 6, 2020 - 9:00 pm – 4:00 am Friday, February 7, 2020 - 9:00 pm – 4:00 am</p> <p>The closure is for Florida Power and Light to complete underground repairs and began on Monday, February 3, 2020. Please plan your commute routes accordingly and drive safely. Surfside Police officers will be on site to assist with traffic control. If you have any questions, please contact the Surfside Police Department at 305.861.4862.</p> <p>To view the original Traffic Alert, please refer to: https://townofsurfsidefl.gov/docs/default-source/default-document-library/surfside-traffic-alert_-road-closure-at-200-block-of-93rd-street-(02_03---02_07_20).pdf?sfvrsn=7f243094_4&utm_source=Police+Events+and+Notices&utm_medium=newsletter&utm_campaign=Surfsid e+Traffic+Alert%3a+Road+Closure+at+200+Block+of+93rd+Street+(02%2f03+-+02%2f07%2f20)</p>	PIR	2/6/2020	305
Post	Mayoral Candidates Forum on 2/12 and Commission Candidates Forum on 2/13	<p>Election Day in Surfside is right around the corner on Tuesday, March 17, 2020. Be election ready and learn about the candidates who are running for mayor and the commission by attending the following two candidate forums hosted by the League of Women Voters of Miami-Dade next week:</p> <p>*Wednesday, February 12, 2020 - Mayoral Candidates Forum at 6:30 pm in the Town Hall Commission Chambers. See the official meeting notice here: https://townofsurfsidefl.gov/news-and-events/events-detail/2020/02/12/events/mayoral-candidate-forum</p> <p>*Thursday, February 13, 2020 - Commission Candidates Forum at 6:30 pm in the Town Hall Commission Chambers. See the official meeting notice here: https://townofsurfsidefl.gov/news-and-events/events-detail/2020/02/13/events/commission-candidates-forum</p>	PIR	2/5/2020	301

Content Type	Subject	Body	Author	Date	Impression Count
		<p>Terry Murphy, PhD, FIU Professor of Public Affairs will moderate each forum. For a list of candidates running for office, visit https://www.townofsurfsidefl.gov/departments-services/town-clerk/election-information-and-results To submit a question in person for either or both of the forums, residents must do so between 6:00 and 6:30 pm on the same day of the forum. Questions also can be submitted via email to snova@townofsurfsidefl.gov by 2:00 pm on the day of the forum. The questions will be reviewed by the League of Women Voters. Each candidate will be given time for a brief introduction, as well as time to respond to questions. If a candidate wishes to rebut, the required time will come from the answers to the next question.</p> <p>Both forums will begin at 6:30 pm and will also be televised, live, on Channel 663. Channel 663 can be viewed via the Town website at: https://www.townofsurfsidefl.gov/departments-services/town-clerk/public-records/channel-663</p>			
Post	Save the Date: Regular Town Commission Meeting on Tuesday, 2/11	<p>Mark your calendar: the Regular Town Commission Meeting this month will take place on Tuesday, February 11, 2020 at 7:00 pm in the Town Hall Commission Chambers. Residents are welcome to attend.</p> <p>If you are unable to make it this time around, remember that you can tune in live on the day of the meeting via Channel 663 on Atlantic Broadband or on the Town website at: https://townofsurfsidefl.gov/departments-services/town-clerk/public-records/channel-663</p> <p>To view the official meeting notice, please refer to: https://townofsurfsidefl.gov/news-and-events/events-detail/2020/02/12/commission-meetings-workshops/commission-meeting</p>	PIR	2/4/2020	222
Post	Surfside Traffic Alert: Road Closure at 93rd Street (02/03 - 02/07/20)	<p>The Town of Surfside wants to advise residents that the 200 Block of 93rd Street, between Collins and Harding Avenue, will be closed to all vehicular traffic on the following dates and times:</p> <p>Monday, February 3, 2020 - 9:00 pm – 4:00 am Tuesday, February 4, 2020 - 9:00 pm – 4:00 am Wednesday, February 5, 2020 - 9:00 pm – 4:00 am Thursday, February 6, 2020 - 9:00 pm – 4:00 am Friday, February 7, 2020 - 9:00 pm – 4:00 am</p> <p>The closure is for Florida Power and Light to complete underground repairs.</p> <p>Please plan your commute routes accordingly and drive safely. Surfside Police officers will be on site to assist with traffic control.</p> <p>If you have any questions, please contact the Surfside Police Department at 305.861.4862.</p>	PIR	2/3/2020	278
Post	Celebrate Love at the Sweetheart Dance on Friday, 2/7	<p>Love is in the air this month! And the best way to celebrate is at the annual Sweetheart Dance at the Community Center on Friday, February 7, 2020. Hosted by the Surfside Parks and Recreation Department, this family-friendly dance is open to all ages and is free of charge. Bring your loved one to the celebration and enjoy music, light refreshments and great times.</p> <p>Participants must register by Thursday, February 6, 2020. To do so, please contact the Surfside Parks and Recreation Department at 305.866.3635 or visit the Community Center in person.</p> <p>To view the official event flyer, please refer to: https://townofsurfsidefl.gov/news-and-events/events-detail/2020/02/08/events/sweet-heart-dance</p> <p>If you have any questions, please contact the Surfside Parks and Recreation Department at 305.866.3635.</p>	PIR	2/3/2020	355

Content Type	Subject	Body	Author	Date	Impression Count
Post	Hot Off The Press: The February 2020 Gazette is Now Available!	<p>Read about all that is happening this month throughout Town in the brand new February 2020 Gazette, now available online at: https://issuu.com/surfsidegazette/docs/gazette-feb2020</p> <p>The Gazette includes a monthly calendar of events, as well as articles highlighting Town initiatives and news. Physical copies are sent to residents' home addresses, and can also be picked up at Town Hall.</p> <p>As a reminder, it is also recommended to visit the Town of Surfside's website for a calendar with further information on upcoming events during the month of February: https://www.townofsurfsidefl.gov/news-and-events/events-list?utm_source=Single+Town+News+Article&utm_medium=newsletter&utm_campaign=February+Gazette+Now+Available</p> <p>Enjoy the new month!</p> <p>**UPDATE: As of 8:50 am on Thursday, January 2, 2020, the Bay Harbor Islands Bridge is once again open. Additionally, the lanes on Harding Avenue's 9200 block have been reopened as well. Please drive safe.</p>	PIR	2/1/2020	260

Attachment "C"

Last updated on 2/25/2020

DEVELOPMENT APPLICATION PROCESS (2009 - PRESENT)

Application Date	Location	Project Description	Zoning Process			Density/Intensity		Variances		Building Permit			Construction Status
			DRG	P&Z	TC	Allowed	Approved	Requested	Received	Application No.	Issuance	Status	
12/29/2009	9200 Collins Ave	Surfside Hotel - Proposed surfside hotel consisting of 183 hotel units, 4 stories and adjacent 3 stories garage	1/13/2010, 2/3/2010	2/25/2010	5/10/2011	242 units	175 units	None	None	13-377	1/13/2014	Issued	Completed
1/6/2010	9580 Abbott Ave	Young Israel - Construction of Jewish orthodox temple containing 371 seats and a maximum building height of 40 feet	1/20/2010, 2/2/2012	3/29/2012	4/10/2012	Negotiated settlement to determine buildable area and setbacks		Approved through Settlement agreement not variance. Settlement determined setbacks.		13-118	5/5/2014	Issued	Completed
5/4/2011	9449 & 9418 Collins Ave	Grand Beach-341 room hotel	5/18/2011, 6/15/2011	7/28/2011	9/13/2011	341 units	341 units	None	None	12-144	5/5/2012	Issued	Completed
7/17/2012	9379, 9365 & 9349 Collins Ave	Chateau Ocean Residences - Demolition of existing 92-room hotel; construction of 90-unit residential condominium building and accessory amenities	8/12/2012, 9/11/2012	12/4/2012	1/24/2013	325 units	85 units (however approximately 58 were built)	None	None	14-132	9/24/2014	Issued	Completed
Original submittal: 7/13/2012 Site plan amendment: 4/16/16	9011 Collins Ave	Surf Club - restoration of the famous surf club historic structure and for the construction of new improvements	7/31/2012, 8/23/2012, site plan amendment: 5/16/2016, 8/4/2016, 3/9/2017, 5/11/2017	Original site plan: 9/27/2012, site plan amendment: 8/31/2017	Original site plan: 10/15/2012, site plan amendment: 10/10/2017	762 units	257 units	None	None	13-727	6/27/2014	Issued	Under Construction
7/20/2012	9450 Collins Ave	The Shul - New multiuse glass atrium and joining learning center (3 stories)	2/11/2013, 3/27/2013, 7/9/2013	2/27/2014	10/28/2014	3 story expansion of 8,558.9 square feet		None	None	14-509	11/12/2015	Issued	Under Construction
3/15/2015	201, 203, 205, 207, 209 & 215 88th St 8809 Harding Ave	Surfside Condo's - redevelopment of (7) parcels into single unified condo development	4/2/2015, 6/3/2015	8/27/2015	12/8/2015	65 units	28 units	None	None	16-569		Plans approved, waiting on GC	Pending selection of GC
8/12/2015	9133 Collins Ave & 9149 Collins Ave	Surf Club II - Redevelopment of property with a multi-family residential project and renovation of existing historic structure	9/4/2015, 3/9/2017, 9/17/2017	12/7/2017	2/13/2018	199 units	48 condominium units, 31 hotel rooms	None	None			Has not applied for permit yet	
Original submittal: 2/11/2016 Revised submittal: 5/31/18	9380, 9372, 9364, 9348, 9340, 9322, 9316 & 9300 Collins Ave	9300 Collins Ave - demolition of all existing improvements, construction of 3-story building	Original submittal: 3/10/2016, 4/27/2016 Revised submittal: 6/27/2018, 8/28/2018, 11/1/18	Original approval: 7/18/2016, Revised approval: 11/29/18	Original approval: 11/10/2016, current site plan has not been approved yet. Scheduled for February 26, 2019	250 units	Request is for 205 units	None	None	18-610		Has not applied for permit yet	
5/4/2016	8955 Collins Ave	Residential Condominiums	6/20/2016, 7/27/2016	10/27/2016	11/10/2016	110 units	16 units	None	None	16-602	12/26/2017	Issued	Under Construction
Oct-16	9116 Harding Ave	303 Surfside - 4 Townhouses	11/2/2016, 2/7/2017, 5/18/2017	6/27/2018	4/14/2018	8 units	4 units	None	None			Has not applied for permit yet	
5/19/2017	8995 Collins Ave	Surf House - site plan approval for expansion to existing multi-family building	6/19/2017, 8/24/2017, 9/28/2017	2/22/2018, 4/26/2018, 5/31/2018, approved on 10/27/19	Scheduled for 12/10/19	99 units	Current request has not been scheduled for commission yet. Request is for 34 units	3 requested: 1. Section 90-82. - Off-street loading requirements (Loading Space Size) 2. Section 90-91.2. - Required buffer landscaping adjacent to streets and abutting properties (Landscape Buffer). 3. Section 90.93(1b). - Open Space (Open Space Trees).	Has not been scheduled for TC until recommendation from PZ			Has not applied for permit yet	
Original submittal: 10/26/2017	Abbott Lot	Unsolicited Proposal (P3)											Terminated
Original Submittal: 1/06/2015 Revised submittals: 8/01/2016, 12/23/2016, 03/09/2018, 10/29/2018	8851 Harding Avenue	18 multi-family units	01/22/2015, 08/18/2016, 01/23/2017, 03/23/2018, 11/29/2018	01/31/19 PZ recommended approval	Denied by the Commission	33 units	Request is for 18 units	1 requested: Section 90-82. - Off-street loading requirements (Loading Space Size).	Approved				Denied
7/3/2019	9580 Abbott Ave	Young Israel Variance Request to eliminate landscaping to provide for a handicapped accessible ramp	N/A	8/29/2019	10/29/19			1 requested: eliminate landscaping along the north side of the	Approved				
1/7/2020	9340 Collins Avenue	Eden request to demolish and rebuild historic structure.	N/A	Deferred 1/30/20	Applicant withdrew the site plan								Withdrawn by the applicant
1/7/2020	8926 Collins avenue	Arte request to have FPL vault encroach into landscape buffer.	N/A	1/30/2020	2/11/2020			Landscape buffer					




US Army Corps
of Engineers®
Jacksonville District

Weekly Project Coordination Meeting Minutes				
Day: Wednesday's		Time: 10:30 AM		
Meeting #:	27	Call -In#	(224) 501-3412	
Meeting Held:	Wednesday, 01/29/2020	Access Code:	582-596-925	
Project:	Beach Erosion Control and Hurricane Protection Project, Surfside Segment, Miami-Dade County, FL	Contract #: FDEP Permit #	W912EP-19-C-0017 0233882-010-JM	
TEAM MEMBERS: Distribution (D) and Attendance (A) List indicated by "X"				
D	A	Name / Title	Company/ Organization	Email Address
X		Ricardo Villet / COO	CHC	rvillet@chcivil.com
X	X	Francisco Juelle/PM	CHC	fjuelle@chccaribbean.com
X		Yunesky Hernandez / Super	CHC	yhernandez@chcivil.com
X	X	Hector Sevilla / QCM	CHC	hsevilla@chcivil.com
X	X	Gregg Close / SSHO	CHC	Gclose@chcivil.com
X		Matt Gregory	CHC	gggregory@chcivil.com
X		Geoff Reichold	The NDN Companies	Greichold@thendncompanies.com
X		Meghan Harrison	The NDN Companies	mharrison@thendncompanies.com
X		William Gerrard	The NDN Companies	wgerrard@thendncompanies.com
X	X	Kevin Kerkhof	The NDN Companies	kkerkhof@thendncompanies.com
X	X	Nestor Rivera / ACO	USACE	Nestor.A.Rivera@usace.army.mil
X	X	Christopher Rego / COR	USACE	Christopher.M.Rego@usace.army.mil
X	X	Leo Bastante / COR	USACE	Leopoldo.A.Bastante@usace.army.mil
X	X	Alexis Vieira / Proj. Eng.	USACE	Alexis.M.Vieira@usace.army.mil
X		Jessica Bromfield	USACE	
X		Tony Jettinghoff/ACO	USACE	John.A.Jettinghoff@usace.army.mil
X		Brian Choate	USACE	Brian.C.Choate@usace.army.mil
X		Michael Neves	USACE	Michael.P.Neves@usace.army.mil
X	X	Erica Skolte	USACE	Erica.A.Skolte@usace.army.mil
X		Timothy Humphrey	USACE	Timothy.G.Humphrey@usace.army.mil
X	X	Piper Austin	USACE	Piper.E.Austin@usace.army.mil
X		Andrew Dutil	USACE	Andrew.S.Dutil@usace.army.mil
X		Troy Mayhew	USACE /CESAJ-EN-GG	Troy.a.mayhew@usace.army.mil



**US Army Corps
of Engineers** ®
Jacksonville District

X	X	Guillermo Olmedillo	Town of Surfside	golmedillo@townofsurfsidefl.gov
X		Duncan Tavares	Town of Surfside	dtavares@townofsurfsidefl.gov
X		Randy Stokes	Town of Surfside- PWD	rstokes@townofsurfsidefl.gov
X		Irina Mocanu	Town of Surfside	imocanu@townofsurfsidefl.gov
X		Kate Stein	Town of Surfside	kstein@townofsurfsidefl.gov
X	X	Elizabeth Hopkins	Town of Surfside	EHopkins@townofsurfsidefl.gov
X		Tim Milian	TOS P&RD	tmilian@townofsurfsidefl.gov
X	X	Lt. John Healy	TOS Police Dept.	JHealy@townofsurfsidefl.gov
X		Chief Julio Yero	TOS Police Dept.	jyero@townofsurfsidefl.gov
X		Capt. John Bambis	TOS Police Dept.	jbambis@townofsurfsidefl.gov
X		Julio Nores	DERM-RER	Julio.Nores@miamidade.gov
X		Libbie McDearmid	Florida DEP	Libbie.McDearmid@FloridaDEP.gov
X		Alexandra Wagner	Florida DEP	Alexandra.Wagner@FloridaDEP.gov
X		Teal Kawana	MDPR	teal.kawana@miamidade.gov
X		Colette Biondi	MDPR	Colette.Biondi@miamidade.gov
X		Carlos Fernandez- Quevedo	MDPR	Carlos.Fernandez- Quevedo@miamidade.gov
X		Paul Voight	MDCP-RER	Paul.Voight@miamidade.gov
X		Sarah Thanner	MDCP-RER	Sara.Thanner@miamidade.gov
X		Marina Blanco-Pape	MDCP-RER	Marina.Blanco-Pape@miamidade.gov
X		Alberto Pisani	MDCP-RER	Alberto.Pisani@miamidade.gov
X		Kelli Stamm	Precision Measurements	kstamm@precisionmeasurements.com
X		JCP Compliance	DEP	JCPCompliance@dep.state.fl.us



WEEKLY PROGRESS MEETING

1.0 Review minutes from previous progress meeting:

1.1 No Changes.

2.0 Review RMS Contractor Action Item Report:

2.1 Attached contractors' updates for action items list; ongoing contractor updates on daily basis. CHC and USACE will follow up after the meeting for general updates.

3.0 Review work progress since previous meeting:

3.1 Beach Fill Completed Areas (Pending Acceptance After Tilling):

- *Segment-1*: Completed Oct. 8th, 2019
- *Segment-2*: Completed Nov. 8th, 2019
- *Segment-3*: Completed Nov. 21st, 2019
- *Segment-4*: Completed Dec 2nd, 2019
- *Segment-5*: Completed Dec 30th, 2019
- *Segment-6*: Completed Jan. 28th, 2020
- *Segment 7th*: Started Jan 27th, 2020

3.2 Beach Fill:

- 25,406.92 Tons of beach fill placed last week
- 1,131 Truckloads last week
- 409,300 Tons of fill material placed up to date.



**US Army Corps
of Engineers** ®
Jacksonville District

4.0 Review this week's definable feature of work:

4.1 Beach Fill:

- CHC advanced linear 400 ft with completion of surveys expecting to complete 600 ft for this week in total.
- Segment-7 Station 32+500 to 31+500 (1,000 ft.):
 - Currently at station 32+500 to 32+400, between Azuri & Grand Beach Hotel, heading north.
 - CHC will haul trucks all week, expecting to haul 250 trucks/day.
 - CHC will survey all week until Thursday, weather permits.
 - CHC will reschedule survey by next week.
 - Guillermo O.-TOS asked what location is CHC going to be by Thursday? Hector S.-CHC, CHC will be around station 32+200 (in front of the Waves Hotel, past Grand Hotel), will only place material on the landward side. No material will be mounted, the area will be left flat for the weekend.

4.2 Pending Items:

- *Segment-1-6:*
 - Final walkthrough to be held after completion of tilling; TBD.
- Tilling:
 - CHC is awaiting for additional weights to add to the equipment. Expecting the weights early next week. CHC is getting close to reaching specified depth by inches.

4.3 Vibration Monitoring:

- Continuing monitoring 24/7.
- No reported issues.

4.4 Environmental/Turbidity Monitoring:

- Kevin K.-NDN Provide Update: Monitoring conducted past week has been in compliance. Nothing notable around site, free from invasive species.
- NDN working on restoration plan on all the vegetation that will be replaced. Submittal will be forthcoming.

4.5 Project Site Coordination:

- Eruv Weekly inspections within CHC work site by outside source.
 - No reported issues.

4.6 Scheduled Preparatory Meeting:

- Mobilization to 96th st. will not occur. CHC will not disturb the area on 96th street. CHC will continue and finish the hauling through 88th st.
 - Guillermo O.-TOS asked Erica Skolte if shew will provide the information on the website? Erica S.-USACE noted that if its ok with Chris R.-USACE to proceed and add the information on the website. Chris R.-USACE



**US Army Corps
of Engineers**®
Jacksonville District

noted that the information can be updated as well as CHC to revise the Progress Map and update accordingly.

4.7 3-Phase Inspection Schedule:

- Survey-TBD
- Tilling-TBD

5.0 Review construction project schedule:

5.1 See attached 3-week look ahead.

- Will haul material until Thursday.
- No material hauling on Friday, regular workday, only maintenance.
- No Work on Saturday.
- Lt. Healy-TOS PD asked up to what time CHC will be working on Thursday? Bal Harbor will be having an event around 4:00PM and traffic will be congested around Harding and Collins Ave. Hector S.-CHC noted that CHC will work up to the contract allowed, be off site by 7:00PM or at sunset. CHC will be completed with truck hauling by 4:00PM-4:30PM which trucks will be at minimal.

6.0 Submittal and RFI's:

6.1 Submittals Under Review

- See attached submittals under review log, no critical submittals are overdue at this time, just general updates.
- Permanent Turtle Awareness Signs submitted for review.

6.2 Request for Information (RFI's - see attached log):

- No RFI's are pending.

7.0 Review off-site activities:

- CHC continues the effort to sweep the road daily and has a contractor to sweep/vac the street from 88th street to 92nd street Collins Ave. as well as Haulover park.
- Haulover Parking Lot:
 - Maintenance on Saturday Feb 8th.
 - Nestor R.-USACE asked for knowledge how long will it take to repair the Haulover Parking Lot? Francisco J.-CHC noted 2-weeks.

8.0 Review Site Safety & Deficiencies:

8.1 Site Safety & Health Officer review weekly safety briefings and deficiencies.

- Gregg Close-CHC SSHA Provide Update:
 - Toolbox Topic: "Haul Road Safety" Direct Contact with Public as they access the beach.
 - 79 days from last injury of Oct. 5th, 2019.
 - Focusing on the haul road and pedestrian crossings.
 - Chris R.-USACE asked about the status of eye wash station? CHC replaced the eye wash solution and relocated the eye wash station.



US Army Corps
of Engineers®
Jacksonville District

- Monthly Supervisors Safety Meeting to be held Friday Jan 31st at 9:00 AM.
- Lt. Healy-TOS advised that the police department cited three truckers that were parked on the road, stating that the contractor said it was ok to park on the road and PD cited all three trucks. CHC will advise warning to all truckers and brokers that citations will be given out if trucks are illegally parking on the road.

9.0 Review / Update Joint Risk Management Register:

- No changes since approved submittal.

10.0 Modifications, Changes, Substitutions to the Contract:

- Serial Letter H-006 Surfside - Hurricane Dorian Damages. Under government review. Chris R.-USACE noted that he will follow up, still under review.

11.0 Other Business:

- Any upcoming events that needs to be coordinated with truck hauling?
 - None noted.
- Meetings & Coordination:
 - Monthly Supervisors Safety Meeting to be held Friday Jan 31st at 9:00 AM with USACE and CHC.
- *Next Non-Workdays:*
 - Friday Jan 31st and Saturday Feb 01st, 2020 (Traffic and safety of public beach due to Superbowl Weekend).

Next Meeting Date: Wednesday, Feb 5th @ 10:30 A.M.

Location: Conference call
Call In: (224) 501-3412
Access Code: 582-596-925

End of Meeting.

MEETING ADJOURNED – THANK YOU

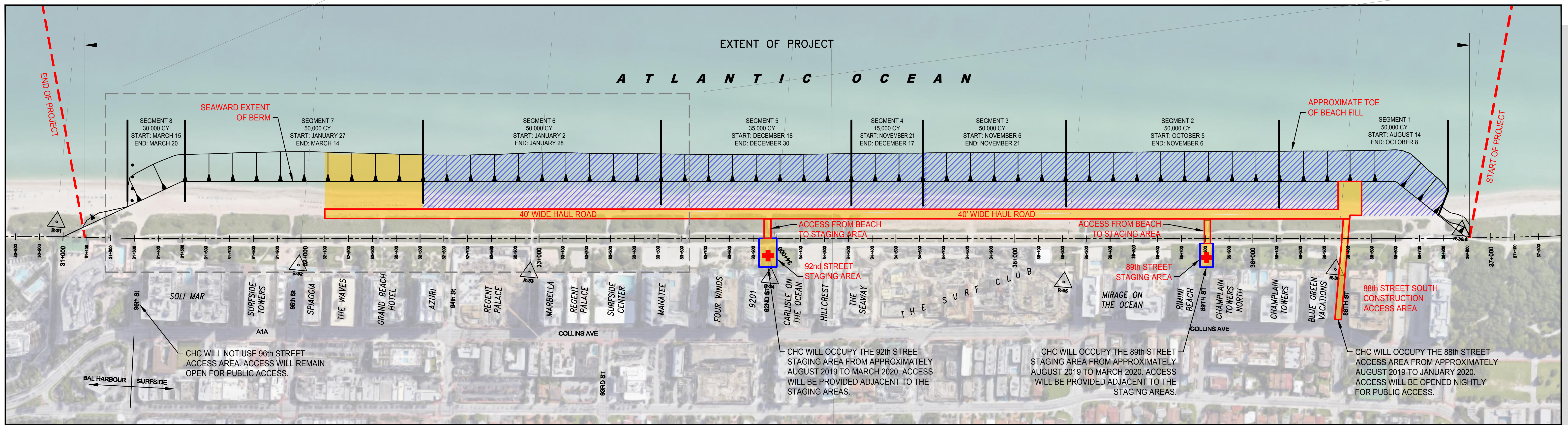
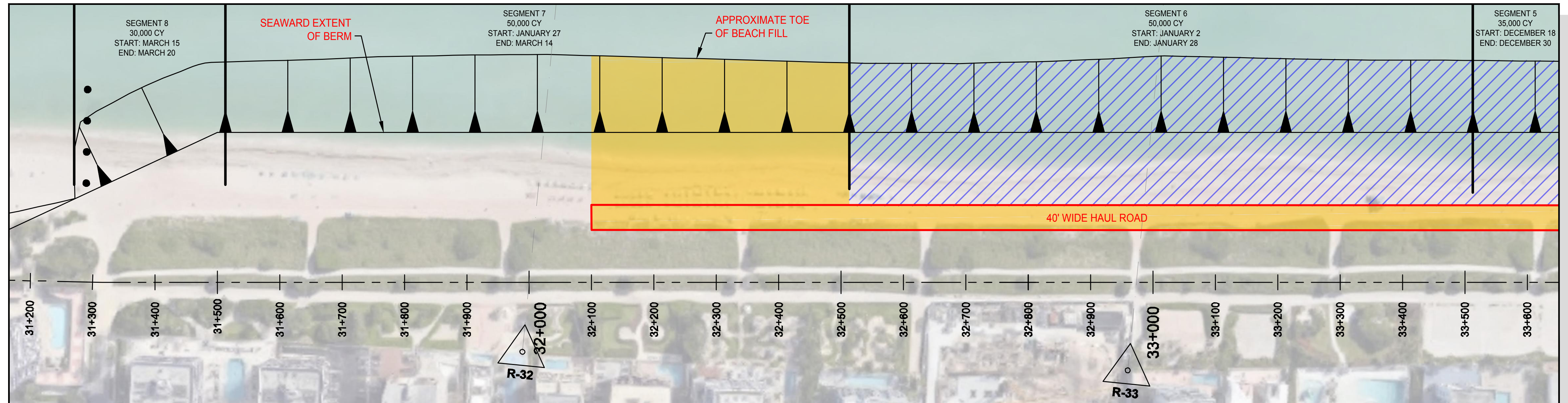
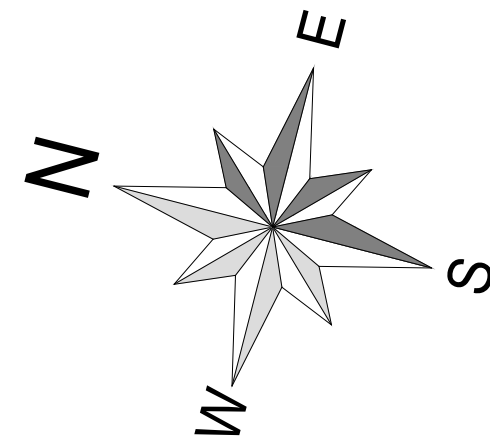
Please feel free to contact any of the following CHC Field personnel for any questions, comments or concerns.

- Francisco Juella – Project Manager; Mobile: 787-238-3243
Email: fjuelle@chccaribbean.com
- Hector Sevilla- Quality Control Manager; Mobile: 954-756-5865
Email: hsevilla@chcivil.com
- Yunesky Hernandez- Project Superintendent; Mobile: 786-218-2560
Email: yhernandez@chcivil.com

PROGRESS MAP OVERVIEW


Beach Erosion Control and Hurricane Protection Project,
Miami-Dade County, Florida, Beach Renourishment 2020
Surfside Beach

Last Updated: January 29, 2020



LEGEND

	START/END OF PROJECT
	DESIGNATED CONSTRUCTION ACCESS
	STAGING AREA
	AREA ACCEPTED BY CONTRACTING OFFICER/ READY FOR PUBLIC USE
	BEACH UNDER CONSTRUCTION
	AREA NOT READY FOR CONSTRUCTION
	PENDING TILLING
	FIRST AID / EYE WASH





Project: USACE Surfside Project
 Location: Miami-Dade County, FL

THREE WEEK LOOK AHEAD SCHEDULE

Current + 2 Weeks

ACTIVITY ID	ACTIVITY DESCRIPTION	START: 27-Jan-20														END: 15-Feb-20					COMMENTS
		27-Jan	28-Jan	29-Jan	30-Jan	31-Jan	1-Feb	3-Feb	4-Feb	5-Feb	6-Feb	7-Feb	8-Feb	10-Feb	11-Feb	12-Feb	13-Feb	14-Feb	15-Feb		
		MONDAY	TUESDAY	WEDNESDAY	THURSDAY	FRIDAY	SATURDAY	MONDAY	TUESDAY	WEDNESDAY	THURSDAY	FRIDAY	SATURDAY	MONDAY	TUESDAY	WEDNESDAY	THURSDAY	FRIDAY	SATURDAY		
	Meetings																				
	Preparatory Meetings for DFOV: None Scheduled																				
	Weekly Project Status Meeting			X					X						X				Via Conf Call @ 10:30 AM		
A1330	Vibration Control Monitoring	X	X	X	X			X	X	X			X	X	X	X	X		Ongoing		
A1340	Environmental/Turbidity Monitoring	X	X	X	X			X	X	X			X	X	X	X	X		Ongoing		
A1400	Beach Fill Segment 1: STA 36+800 to 36+100																		Completed 10/08/19		
A1405	Post Construction Survey Segment 1 Sta 36+800 to 36+600																		TDB Pending Tilling		
A1406	Beach Tilling Segment 1																		Tilling- USACE Visual Inspection Required		
A1410	Beach Fill Segment 2: Station 35+200 to 36+100																		Completed 11/08/19		
A1417	Beach Tilling Segment 2																				
A1420	Beach Fill Segment 3: Station 35+200 to 34+550																		Completed 11/21/19		
A1427	Beach Tilling Segment 3																				
A1430	Beach Fill Segment 4: Station 34+600 to 34+300																		Completed 12/02/19		
A1437	Beach Tilling Segment 4																				
A1450	Beach Fill Segment 5: Station Station 34+300 to 33+500																		Completed 12/30/19		
A1457	Beach Tilling Segment 5																				
A1460	BeachFill Segment 6: Station Station 33+500 to 32+500	X	X																Completed 01/28/2020		
A1467	Beach Tilling Segment 6																				
A1480	Beach Fill Segment 7: Station Station 32+500 to 31+500																		Started on Jan 27th 2020		
	Station 32+500 to 32+400			X																	
	Station 32+400 to 32+300				X																
	Station 32+300 to 32+200					X															
	Station 32+200 to 32+100						X														
	Station 32+100 to 32+000							X													
	Station 32+000 to 31+900								X												
	Station 31+900 to 31+800									X											
	Station 31+800 to 31+700										X										
	Station 31+700 to 31+600											X									
	Station 31+600 to 31+500												X								
A1487	Beach Tilling Segment 7																				
A1490	Beach Fill Segment 8: Station Station 31+500 to 31+000															X	X				
A1497	Beach Tilling Segment 8																				
	Maintenance to Haulover Parking Lot Truck Staging Area												X								

Non Haul Day (Superbowl Weekend)
 Non Work Day (Superbowl Weekend)

BEACH FILL PLACEMENT (NO SURVEY)

PUSH/SURVEY MATERIAL FOR QTY & ACCEPTANCE

SUBMITTAL REGISTER (ER 415-1-10)

TITLE AND LOCATION: 113082 Miami-Dade Surfside Contract A-Surfside, FL

DATE: 1/29/2020

CONTRACTOR: Continental Heavy Civil Corp

CONTRACT NUMBER: W912EP19C0017 NA

Activity No.	TRANS MITTAL No.	ITEM No.	SPEC PARAGRAPH No.	DESCRIPTION OF SUBMITTAL	TYPE OF SUBMITTAL	CLASSIFI CATION	REVIEWER	CONTRACTOR SCHEDULE DATES			CONTRACTOR ACTION		GOVERNMENT ACTION		
						FIO, GA, DA, CR, OR S	OFFICE / NAME	SUBMIT NEEDED BY	APPROVAL NEEDED BY	MATERIAL NEEDED BY	CODE	CORPS RECEIVED DATE	CODE	CORPS RETURNED DATE	
Section 01 50 02 TEMPORARY CONSTRUCTION FACILITY															
	8	6	01 50 02	Permanent Turtle Awareness Signs	SHOP DRAWINGS	FIO						A	23 Jan 20		
Section 01 57 25 TURBIDITY AND DISPOSAL MONITORING															
A1350	23	23	01 57 25	Turbidity Monitoring Jan 12-18 2020	TEST REPORTS	FIO	RO	Rego, Christopher	29 Jul 19	08 Aug 19	08 Aug 19	A	24 Jan 20		
Section 02 22 13 MOVEMENT AND VIBRATION ASSESSMENT															
A1330	14	18	02 22 13	Vibration Monitoring Report No. 10	TEST REPORTS	FIO	RO	Rego, Christopher	29 Jul 19	08 Aug 19	08 Aug 19	A	24 Jan 20		
A1330	15	19	02 22 13	Vibration Monitoring Report No. 11	TEST REPORTS	FIO	RO	Rego, Christopher	29 Jul 19	08 Aug 19	08 Aug 19	A	24 Jan 20		



US Army Corps
of Engineers

Contractor Action Items

W912EP19C0017 113082 Miami-Dade Surfside Contract A
K3001519

29 Jan 2020

Miami Resident Office

Subcontractors Missing Critical Data

Enter missing data in "Subcontractors"					
Responsibility Code	Contractor Name	Trade	POC Name	Amount Subcontracted	Status
CHC	CHC	Prime Contractor	Ricardo Villet		Missing Data

Contractors Requiring Insurance / SF 1413

Enter expiration dates for insurance and signature date for SF1413 in "Contractor Insurance"							
Contractor	First Day on Site	Last Day on Site	General Insurance	Auto Insurance	Workman's Comp	SF1413 Acknowledged	Status
Allied Trucking	08/19/2019		12/23/2019	02/03/2020	12/23/2019	09/10/2019	Submit documents
LSS	08/19/2019		01/02/2020	01/02/2020	01/02/2020	09/10/2019	Submit documents
NDN	08/19/2019						Submit documents

Contractors Requiring Payrolls

Enter payrolls for each week shown in "Contractor Payrolls"				
Contractor	First Day on Site	Last Day on Site	Payrolls not submitted or submitted with problems	Status
CHC	08/19/2019		01/26/2020, 02/02/2020	Submit Documents

Daily QC Reports not Completed

Enter Daily QC Report and mark completed "Daily QC Reports"	
QC Reports not completed for the following dates	Status
01/27/2020,01/28/2020	Not Completed

Outstanding Deficiency Items

Enter date corrected in "Deficiency Items"				
Item No.	Date Issued	Description	Location	Status
QC-00001	08/21/2019	CHC hereby acknowledges the deficiency of the vegetation protection plan at the 88th Street access. During the offloading procedures of the sand and placement on to the beach sand has accumulated in the Dune vegetation on the Northeast section of the access point. CHC is in the process of removing the accumulated sand from the vegetation. Following completion of the removal of the sand, if there are any impacts to the vegetation, CHC will mitigate the area is damaged. The impacted area is approximately 150 to 200 square feet. The coordinates of the impacted area are N 25.8733, W 80.12001.	88th Access	Not Corrected
QA-00026	09/06/2019	During unloading of beach fill at the 88th street access, the Contractor had spill over of fill from the bucket as it transition from the dump truck release point to the beach. This spill over went on to the dune vegetation, at the north east corner covering some vegetation. The contract picked up some but a good portion remains covered. Deficiency QC-0001 was issued for this issue but per Contract Specification Section 01 57 20, paragraph 3.1.6, if dune vegetation is impacted a plan needs to be submitted with 7 days and implemented within 30 days of the impact. This requirement has not been met.	88th Access	Not Corrected
QC-00003	12/02/2019	Tilling: Contractor has failed to till upon completion of each segment of beach construction according to specification section 35 30 00 paragraph 3.4.3 Tilling. "Tilling shall be completed by use of a suitable equipment by pulling a rake with tines modified to a length of 36 inches or more and spaced approximately 12 to 18 inches apart. Tiling shall be to a minimum depth of 36 inches through the newly placed beach seaward to the visible high water mark. Following tilling, the beach shall again be dressed by dragging a pipe lengthwise over the beach."	Segment 1-4	Not Corrected

QC Requirements Missing Critical Data

Enter missing data in "QC Requirements"						
QC Requirement No.	QC Requirement Description	Section	To be performed by	Activity No.	Location	Status
CT-00025	Quarry Sample: 1. a. At 134,434 Tons b. Location Station 35+700 to 35+850 c. 11:43AM	35 30 00		A1410	Surfside	Missing Info
CT-00031	Quarry Sample: 1. a. At 152,354 Tons b. Location Station 35+500 c. 1:29PM d. 10-28-19		Hector Sevilla	A1410	35+500	Missing Info
CT-00084	Quarry Sample: 1. a. At 286,845 Tons b. Location Station 34+050 c. 06:52 AM d. 12-09-19	35 30 00	Hector Sevilla		34+050	Missing Info

Range:

Page 1 of 3

Sorted by:



Activities Scheduled to be Started in Next 7 Days

Enter date activity started in "Activities Started/Finished"					
Activity No.	Activity Description	Contractor	Scheduled Start	Days Late	Status
A1300	Attend Partnering Regroup Meet	CHC	01/08/2020	21 days	Not Started
A1405	Post Construction Survey Segme	CHC	01/08/2020	21 days	Not Started
A1406	Beach Tilling Segment One	CHC	01/09/2020	20 days	Not Started
A1412	Post Construction Survey Segme	CHC	01/09/2020	20 days	Not Started
A1417	Beach Tilling Segment Two	CHC	01/10/2020	19 days	Not Started
A1422	Post Construction Survey Segme	CHC	01/10/2020	19 days	Not Started
A1427	Beach Tilling Segment Three	CHC	01/13/2020	16 days	Not Started
A1432	Post Construction Survey Segme	CHC	01/13/2020	16 days	Not Started
A1437	Beach Tilling Segment Four	CHC	01/14/2020	15 days	Not Started
A1452	Post Construction Survey Segme	CHC	01/14/2020	15 days	Not Started
A1457	Beach Tilling Segment Five	CHC	01/15/2020	14 days	Not Started
A1462	Post Construction Survey Segme	CHC	01/20/2020	9 days	Not Started
A1467	Beach Tilling Segment Six	CHC	01/21/2020	8 days	Not Started

Activities Scheduled to be Finished in Next 7 Days

Enter date activity started in "Activities Started/Finished"					
Activity No.	Activity Description	Contractor	Actual Start	Scheduled Finished	Status
A1300	Attend Partnering Regroup Meet	CHC	01/08/2020	01/08/2020	Not Started
A1405	Post Construction Survey Segme	CHC	01/08/2020	01/08/2020	Not Started
A1406	Beach Tilling Segment One	CHC	01/09/2020	01/09/2020	Not Started
A1412	Post Construction Survey Segme	CHC	01/09/2020	01/09/2020	Not Started
A1417	Beach Tilling Segment Two	CHC	01/10/2020	01/10/2020	Not Started
A1422	Post Construction Survey Segme	CHC	01/10/2020	01/10/2020	Not Started
A1427	Beach Tilling Segment Three	CHC	01/13/2020	01/13/2020	Not Started
A1432	Post Construction Survey Segme	CHC	01/13/2020	01/13/2020	Not Started
A1437	Beach Tilling Segment Four	CHC	01/14/2020	01/14/2020	Not Started
A1452	Post Construction Survey Segme	CHC	01/14/2020	01/14/2020	Not Started
A1457	Beach Tilling Segment Five	CHC	01/15/2020	01/15/2020	Not Started
A1462	Post Construction Survey Segme	CHC	01/20/2020	01/20/2020	Not Started
A1467	Beach Tilling Segment Six	CHC	01/21/2020	01/21/2020	Not Started

Features of Work with no Activities Assigned

Assign features to activities in "Pay Activities"		
Feature of Work	Number of Activities	Status
Clearing & Grubbing	0	No Activities

Hazard Analysis Without Features

Enter Hazard Analysis and complete (or assign Feature and complete) in "Hazard Analysis"	
Hazard Analysis Title	Status
Tilling	Accepted
Demobilization	Not Complete

Features of Work Requiring a Preparatory Inspection

Enter date Preparatory Inspection meeting is held in "Prep/Initial Inspections"					
Feature of Work	First Activity	Activity Start	Preparatory Scheduled	Time	Status
Coastal Vegetation Planting					Prep Not Scheduled
Demobilization					Prep Not Scheduled
Tilling			10/10/2019	9:30AM	Prep Not Held

Features of Work Requiring an Intial Inspection

Enter Scheduled Date and Time for Intial Inspection meeting is held in "Prep/Initial Inspections"					
Feature of Work	First Activity	Preparatory Held	Initial Scheduled	Time	Status
Clearing & Grubbing		08/12/2019			Initial Not Scheduled



US Army Corps
of Engineers

Contractor Action Items

W912EP19C0017 113082 Miami-Dade Surfside Contract A
K3001519

29 Jan 2020

Miami Resident Office

Features of Work Requiring an Initial Inspection

Enter Scheduled Date and Time for Initial Inspection meeting is held in "Prep/Initial Inspections"

Feature of Work	First Activity	Preparatory Held	Initial Scheduled	Time	Status
Coastal Vegetation Planting					Initial Not Scheduled
Demobilization					Initial Not Scheduled
Surveying		08/12/2019			Initial Not Scheduled
Tilling					Initial Not Scheduled




US Army Corps
of Engineers®
Jacksonville District

Weekly Project Coordination Meeting Minutes				
Day: Wednesday's		Time: 10:30 AM		
Meeting #:	28	Call -In#	(224) 501-3412	
Meeting Held:	Wednesday, 02/05/2020	Access Code:	582-596-925	
Project:	Beach Erosion Control and Hurricane Protection Project, Surfside Segment, Miami-Dade County, FL	Contract #: FDEP Permit #	W912EP-19-C-0017 0233882-010-JM	
TEAM MEMBERS: Distribution (D) and Attendance (A) List indicated by "X"				
D	A	Name / Title	Company/ Organization	Email Address
X		Ricardo Villet / COO	CHC	rvillet@chcivil.com
X	X	Francisco Juelle/PM	CHC	fjuelle@chccaribbean.com
X		Yunesky Hernandez / Super	CHC	yhernandez@chcivil.com
X	X	Hector Sevilla / QCM	CHC	hsevilla@chcivil.com
X		Gregg Close / SSHO	CHC	Gclose@chcivil.com
X	X	Matt Gregory	CHC	gggregory@chcivil.com
X		Geoff Reichold	The NDN Companies	Greichold@thendncompanies.com
X		Meghan Harrison	The NDN Companies	mharrison@thendncompanies.com
X		William Gerrard	The NDN Companies	wgerrard@thendncompanies.com
X	X	Kevin Kerkhof	The NDN Companies	kkerkhof@thendncompanies.com
X	X	Nestor Rivera / ACO	USACE	Nestor.A.Rivera@usace.army.mil
X	X	Christopher Rego / COR	USACE	Christopher.M.Rego@usace.army.mil
X	X	Leo Bastante / COR	USACE	Leopoldo.A.Bastante@usace.army.mil
X	X	Alexis Vieira / Proj. Eng.	USACE	Alexis.M.Vieira@usace.army.mil
X		Jessica Bromfield	USACE	
X		Tony Jettinghoff/ACO	USACE	John.A.Jettinghoff@usace.army.mil
X		Brian Choate	USACE	Brian.C.Choate@usace.army.mil
X		Michael Neves	USACE	Michael.P.Neves@usace.army.mil
X	X	Erica Skolte	USACE	Erica.A.Skolte@usace.army.mil
X		Timothy Humphrey	USACE	Timothy.G.Humphrey@usace.army.mil
X		Piper Austin	USACE	Piper.E.Austin@usace.army.mil
X		Andrew Dutil	USACE	Andrew.S.Dutil@usace.army.mil
X		Troy Mayhew	USACE /CESAJ-EN-GG	Troy.a.mayhew@usace.army.mil



**US Army Corps
of Engineers**®
Jacksonville District

X	X	Guillermo Olmedillo	Town of Surfside	golmedillo@townofsurfsidefl.gov
X	X	Duncan Tavares	Town of Surfside	dtavares@townofsurfsidefl.gov
X		Randy Stokes	Town of Surfside- PWD	rstokes@townofsurfsidefl.gov
X		Irina Mocanu	Town of Surfside	imocanu@townofsurfsidefl.gov
X		Kate Stein	Town of Surfside	kstein@townofsurfsidefl.gov
X	X	Elizabeth Hopkins	Town of Surfside	EHopkins@townofsurfsidefl.gov
X		Tim Milian	TOS P&RD	tmilian@townofsurfsidefl.gov
X	X	Lt. John Healy	TOS Police Dept.	JHealy@townofsurfsidefl.gov
X		Chief Julio Yero	TOS Police Dept.	jyero@townofsurfsidefl.gov
X		Capt. John Bambis	TOS Police Dept.	jbambis@townofsurfsidefl.gov
X	X	Julio Nores	DERM-RER	Julio.Nores@miamidade.gov
X		Libbie McDearmid	Florida DEP	Libbie.McDearmid@FloridaDEP.gov
X		Alexandra Wagner	Florida DEP	Alexandra.Wagner@FloridaDEP.gov
X		Teal Kawana	MDPR	teal.kawana@miamidade.gov
X		Colette Biondi	MDPR	Colette.Biondi@miamidade.gov
X		Carlos Fernandez- Quevedo	MDPR	Carlos.Fernandez- Quevedo@miamidade.gov
X		Paul Voight	MDCP-RER	Paul.Voight@miamidade.gov
X	X	Sarah Thanner	MDCP-RER	Sara.Thanner@miamidade.gov
X		Marina Blanco-Pape	MDCP-RER	Marina.Blanco-Pape@miamidade.gov
X	X	Alberto Pisani	MDCP-RER	Alberto.Pisani@miamidade.gov
X		Kelli Stamm	Precision Measurements	kstamm@precisionmeasurements.com
X		JCP Compliance	DEP	JCPCompliance@dep.state.fl.us



WEEKLY PROGRESS MEETING

1.0 Review minutes from previous progress meeting:

- 1.1 No Changes.

2.0 Review RMS Contractor Action Item Report:

- 2.1 Attached contractors' updates for action items list; ongoing contractor updates on daily basis. CHC and USACE will follow up after the meeting for general updates.
- 2.2 Chris R.-USACE review sometime tomorrow as well as go through and prepare for the red zone meeting to square away for the close out outstanding items, submittals, etc.

3.0 Review work progress since previous meeting:

3.1 Beach Fill Completed Areas (Pending Acceptance After Tilling):

- *Segment-1*: Completed Oct. 8th, 2019
- *Segment-2*: Completed Nov. 8th, 2019
- *Segment-3*: Completed Nov. 21st, 2019
- *Segment-4*: Completed Dec 2nd, 2019
- *Segment-5*: Completed Dec 30th, 2019
- *Segment-6*: Completed Jan. 28th, 2020
- *Segment 7th*: Started Jan 27th, 2020

3.2 Beach Fill:

- Completed Segment-6 and started on Segment-7.
- 18,738.50 Tons of beach fill placed last week



**US Army Corps
of Engineers**®
Jacksonville District

- 836 Truckloads last week
- 427,725.52 Tons of fill material placed up to date.

4.0 Review this week's definable feature of work:

4.1 Beach Fill:

- *Segment-7 Station 32+500 to 31+500 (1,000 ft.):*
 - Currently working at station 32+200 to 32+000, between The Waves & Spiaggia heading north closing in 95th street.
 - Advanced 300 ft. of completed survey so far for this week.
 - Scheduled survey today for quantity compensation and slope acceptance; scheduling survey for most of all this week.
 - CHC will haul trucks all week, expecting to haul 250 trucks/day.
 - CHC will survey all week, weather permits.
 - Closely work with vendors allowing access and set ups on the beach.
 - Guillermo o.-TOS asked when is CHC going to be done hauling in sand? Francisco J.-CHC noted that CHC target date to complete hauling in sand is two weeks 21st Feb 2020, earlier if possible.
 - Nestor R.-USACE asked if due to the weather turn arounds the next coming weeks will CHC will reach 32+100? Francisco J.-CHC noted that CHC with stock pile material this Thursday and push material into the waters Friday and Saturday CHC will reach 32+100; depending sea conditions/weather permitting.

4.2 Pending Items:

- *Segment-1-6:*
 - Final walkthrough to be held after completion of tilling; TBD.
- *Tilling:*
 - CHC is subcontracting the tilling to a subcontractor who specializes in tilling; meeting with subcontractor this Friday and submit documents for preparatory meeting within the following week.

4.3 Vibration Monitoring:

- Continuing monitoring 24/7.
- No reported alerts or issues; Report #12 submitted for review.
- Chris R.-USACE returned Report #10 & 11 to CHC for minor corrections, error on the frequency chart, CHC will make corrections and resubmit accordingly.

4.4 Environmental/Turbidity Monitoring:

- Kevin K.-NDN Provide Update: Monitoring conducted past week has been in compliance. Nothing notable around site, free from invasive species.
- NDN working on restoration plan on all the vegetation that will be replaced. Submitted restoration plan for review.
- On 29th Jan 2020 a deceased sea turtle washed ashore, on further investigation there was a linear fracture on the carapace of the turtle that resulted a fatal strike from a boat propeller. CHC contacted Town of Surfside Park and Recreations which



**US Army Corps
of Engineers** ®
Jacksonville District

they arrived on site to collect the turtle; incident had nothing to do with construction taking place. Chris R.-USACE advised that any further reporting's to report via email or a call to the USACE in order to maintain communications throughout USACE management and awareness.

4.5 Project Site Coordination:

- Eruv Weekly inspections within CHC work site by outside source.
 - No reported issues.

4.6 Scheduled Preparatory Meeting:

- None scheduled.

4.7 3-Phase Inspection Schedule:

- Survey-TBD
- Tilling-TBD

5.0 Review construction project schedule:

5.1 See attached 3-week look ahead.

5.2 Guillermo O.-TOS asked when is it scheduled start the plants/site restoration? Francisco J.-CHC by the end of the month or first week of the month of march once we demobilize the equipment and the mats then CHC will start the restoration. Chris R.-USACE noted that by as how the contract is written the contractor has its own punch list that CHC has to submit for a prefinal inspection and joint inspection walkthrough and then the USACE provides a punch list to the contractor to make sure everything has been addressed, it's a process, although as we get closer to the completion of haul date we can facilitate a TOS/CHC/USACE joint walkthrough, no issue with that.

6.0 Submittal and RFI's:

6.1 Submittals Under Review

- See attached submittals under review log, no critical submittals are overdue at this time.
 - Weekly and monthly updates submitted for review.

6.2 Request for Information (RFI's - see attached log):

- No RFI's are pending.

7.0 Review off-site activities:

- CHC continues the effort to sweep the road daily and has a contractor to sweep/vac the street from 88th street to 92nd street Collins Ave. as well as Haulover park.
- Haulover Parking Lot:
 - Maintenance on Saturday Feb 8th (weather permitting).
 - Could not do anything last week due to rain.



**US Army Corps
of Engineers** ®
Jacksonville District

8.0 Review Site Safety & Deficiencies:

8.1 Site Safety & Health Officer review weekly safety briefings and deficiencies.

- Matt Gregory-CHC SSHO Provide Update:
 - Toolbox Topic: “Alcohol and Substance Abuse”
 - 85 days from last injury of Oct. 5th, 2019.
 - Held “*Contractors Monthly Supervisors Safety Meeting*” with USACE on Jan 31st, 2020, meeting minutes attached to daily report.
 - Last week a local resident complained about one of CHC traffic control personnel stating that the traffic personnel did not let her through; the resident wanted to go through a closed construction area in which traffic control personnel did not allow the resident to go through. CHC followed up with all traffic control personnel and reminded that were dealing with public we need to be as respectful and kind as possible and if conditions escalates to communicate with supervisory immediately. There has been a few incidents last week where several people has gone through we established well marked closed areas which we had to deal with and handled appropriately.
 - Lt. Healy-TOS no reported incidents or issues this week.

9.0 Review / Update Joint Risk Management Register:

- No changes since approved submittal.

10.0 Modifications, Changes, Substitutions to the Contract:

- Serial Letter H-006 Surfside - Hurricane Dorian Damages. Under government review. Chris R.-USACE noted that he will follow up, under review.
- Weather extension under review.

11.0 Other Business:

- Any upcoming events that needs to be coordinated with truck hauling?
 - None noted.
- Meetings & Coordination:
 - CHC requested Lt. Healy-TOS to coordinate sometime next week to prepare equipment for demobilization. Lt. Healy agreed to meet, send him date and time for meeting.
 - Erica S.-USACE asked if CHC has communicated with Spiaggia Building to coordinate with the 95th street access closure? Lt. Healy noted has been communicating via group text message with the Building personnel regarding the street access closures. Francisco J.-CHC noted that CHC is making the contact and communication through Lt. Healy.
- *Next Non-Workdays:*
 - None noted.

Next Meeting Date: Wednesday, Feb 12th @ 10:30 A.M.



**US Army Corps
of Engineers** ®
Jacksonville District

Location: Conference call
Call In: (224) 501-3412
Access Code: 582-596-925

End of Meeting.

MEETING ADJOURNED – THANK YOU

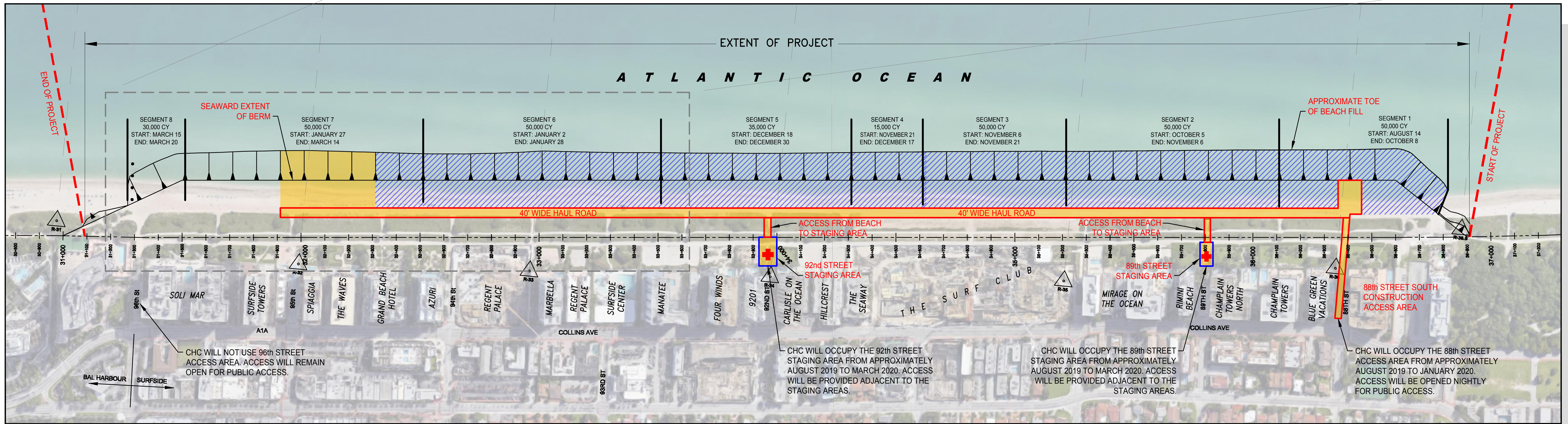
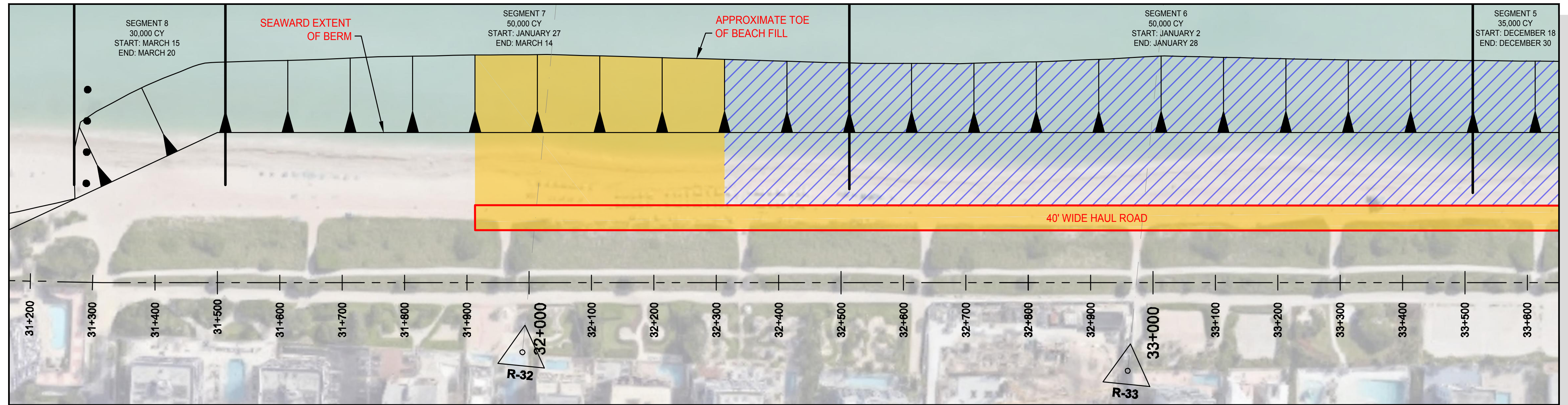
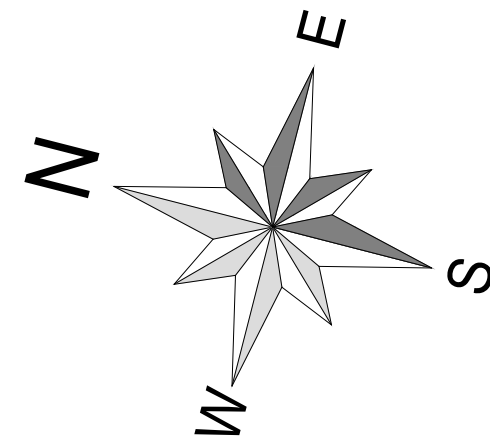
Please feel free to contact any of the following CHC Field personnel for any questions, comments or concerns.

- Francisco Juelle – Project Manager; Mobile: 787-238-3243
Email: fjuelle@chccaribbean.com
- Hector Sevilla- Quality Control Manager; Mobile: 954-756-5865
Email: hsevilla@chcivil.com
- Yunesky Hernandez- Project Superintendent; Mobile: 786-218-2560
Email: yhernandez@chcivil.com


PROGRESS MAP OVERVIEW

Beach Erosion Control and Hurricane Protection Project,
Miami-Dade County, Florida, Beach Renourishment 2020
Surfside Beach

Last Updated: February 3, 2020



LEGEND	
	START/END OF PROJECT
	DESIGNATED CONSTRUCTION ACCESS
	STAGING AREA
	AREA ACCEPTED BY CONTRACTING OFFICER/ READY FOR PUBLIC USE
	BEACH UNDER CONSTRUCTION
	AREA NOT READY FOR CONSTRUCTION
	PENDING TILLING
	FIRST AID / EYE WASH





Project: USACE Surfside Project
 Location: Miami-Dade County, FL

THREE WEEK LOOK AHEAD SCHEDULE

Current + 2 Weeks

ACTIVITY ID	ACTIVITY DESCRIPTION	START: 3-Feb-20														END: 22-Feb-20				COMMENTS
		3-Feb	4-Feb	5-Feb	6-Feb	7-Feb	8-Feb	10-Feb	11-Feb	12-Feb	13-Feb	14-Feb	15-Feb	17-Feb	18-Feb	19-Feb	20-Feb	21-Feb	22-Feb	
		MONDAY	TUESDAY	WEDNESDAY	THURSDAY	FRIDAY	SATURDAY	MONDAY	TUESDAY	WEDNESDAY	THURSDAY	FRIDAY	SATURDAY	MONDAY	TUESDAY	WEDNESDAY	THURSDAY	FRIDAY	SATURDAY	
	Meetings																			
	Preparatory Meetings for DFOV:																			
	None Scheduled																			
	Weekly Project Status Meeting			X					X						X				Via Conf Call @ 10:30 AM	
A1330	Vibration Control Monitoring	X	X	X	X	X		X	X	X	X	X		X	X	X	X	X	Ongoing	
A1340	Environmental/Turbidity Monitoring	X	X	X	X	X		X	X	X	X	X		X	X	X	X	X	Ongoing	
A1400	Beach Fill Segment 1: STA 36+800 to 36+100																		Completed 10/08/19	
A1405	Post Construction Survey Segment 1 Sta 36+800 to 36+600																		TDB Pending Tilling	
A1406	Beach Tilling Segment 1														X				Tilling- USACE Visual Inspection Required	
A1410	Beach Fill Segment 2: Station 35+200 to 36+100																		Completed 11/08/19	
A1417	Beach Tilling Segment 2														X					
A1420	Beach Fill Segment 3: Station 35+200 to 34+550																		Completed 11/21/19	
A1427	Beach Tilling Segment 3																X			
A1430	Beach Fill Segment 4: Station 34+600 to 34+300																		Completed 12/02/19	
A1437	Beach Tilling Segment 4																X			
A1450	Beach Fill Segment 5: Station Station 34+300 to 33+500																		Completed 12/30/19	
A1457	Beach Tilling Segment 5																	X		
A1460	Beach Fill Segment 6: Station Station 33+500 to 32+500	X	X																Completed 01/28/2020	
A1467	Beach Tilling Segment 6																	X		
A1480	Beach Fill Segment 7: Station Station 32+500 to 31+500																		Started on Jan 27th 2020	
	Station 32+500 to 32+200	X	X																	
	Station 32+200 to 32+100			X																
	Station 32+100 to 32+000				X	X														
	Station 32+000 to 31+900						X													
	Station 31+900 to 31+800							X											Push Material Only , No Truck Hauling	
	Station 31+800 to 31+700								X											
	Station 31+700 to 31+600									X										
	Station 31+600 to 31+500										X									
A1487	Beach Tilling Segment 7																		X	
A1490	Beach Fill Segment 8: Station Station 31+500 to 31+000										X	X	X	X	X	X	X	X		
A1497	Beach Tilling Segment 8																		X	
	Maintenance to Haulover Parking Lot Truck Staging Area							X												
		BEACH FILL PLACEMENT (NO SURVEY)						PUSH/SURVEY MATERIAL FOR QTY & ACCEPTANCE												

SUBMITTAL REGISTER (ER 415-1-10)

TITLE AND LOCATION: 113082 Miami-Dade Surfside Contract A-Surfside, FL

DATE: 2/5/2020

CONTRACTOR: Continental Heavy Civil Corp

CONTRACT NUMBER: W912EP19C0017 NA

Activity No.	TRANS MITTAL No.	ITEM No.	SPEC PARAGRAPH No.	DESCRIPTION OF SUBMITTAL	TYPE OF SUBMITTAL	CLASSIFI CATION	REVIEWER	CONTRACTOR SCHEDULE DATES			CONTRACTOR ACTION		GOVERNMENT ACTION	
						FIO, GA, DA, CR, OR S	OFFICE / NAME	SUBMIT NEEDED BY	APPROVAL NEEDED BY	MATERIAL NEEDED BY	CODE	CORPS RECEIVED DATE	CODE	CORPS RETURNED DATE

Section 01 35 26 GOVERNMENTAL SAFETY REQUIREMENTS

A1340	19	31	01 35 26	AHA Vegetation Restoration and Planting	PRECON SUBMTL	GA	RO	Rego, Christopher	09 Jul 19	08 Aug 19	08 Aug 19	A	31 Jan 20		
-------	----	----	----------	---	---------------	----	----	-------------------	-----------	-----------	-----------	---	-----------	--	--

Section 32 93 00 EXTERIOR PLANTS

A1340	3	4	32 93 00	Coastal Vegetaion Restoration and Planti	PRODUCT DATA	GA	RO	Rego, Christopher	09 Jul 19	08 Aug 19	08 Aug 19	A	31 Jan 20		
-------	---	---	----------	--	--------------	----	----	-------------------	-----------	-----------	-----------	---	-----------	--	--

--	--	--	--	--	--	--	--	--	--	--	--	--	--	--	--



US Army Corps
of Engineers

Contractor Action Items

W912EP19C0017 113082 Miami-Dade Surfside Contract A
K3001519

05 Feb 2020

Miami Resident Office

Subcontractors Missing Critical Data

Enter missing data in "Subcontractors"					
Responsibility Code	Contractor Name	Trade	POC Name	Amount Subcontracted	Status
CHC	CHC	Prime Contractor	Ricardo Villet		Missing Data

Contractors Requiring Insurance / SF 1413

Enter expiration dates for insurance and signature date for SF1413 in "Contractor Insurance"							
Contractor	First Day on Site	Last Day on Site	General Insurance	Auto Insurance	Workman's Comp	SF1413 Acknowledged	Status
Allied Trucking	08/19/2019		12/23/2019	02/03/2020	12/23/2019	09/10/2019	Submit documents
LSS	08/19/2019		01/02/2020	01/02/2020	01/02/2020	09/10/2019	Submit documents
NDN	08/19/2019						Submit documents

Contractors Requiring Payrolls

Enter payrolls for each week shown in "Contractor Payrolls"				
Contractor	First Day on Site	Last Day on Site	Payrolls not submitted or submitted with problems	Status
CHC	08/19/2019		02/02/2020, 02/09/2020	Submit Documents

Daily QC Reports not Completed

Enter Daily QC Report and mark completed "Daily QC Reports"	
QC Reports not completed for the following dates	Status
02/03/2020	Not Completed

Outstanding Deficiency Items

Enter date corrected in "Deficiency Items"				
Item No.	Date Issued	Description	Location	Status
QC-00001	08/21/2019	CHC hereby acknowledges the deficiency of the vegetation protection plan at the 88th Street access. During the offloading procedures of the sand and placement on to the beach sand has accumulated in the dune vegetation on the Northeast section of the access point. CHC is in the process of removing the accumulated sand from the vegetation. Following completion of the removal of the sand, if there are any impacts to the vegetation, CHC will mitigate the area is damaged. The impacted area is approximately 150 to 200 square feet. The coordinates of the impacted area are N 25.8733, W 80.12001.	88th Access	Not Corrected
QA-00026	09/06/2019	During unloading of beach fill at the 88th street access, the Contractor had spill over of fill from the bucket as it transition from the dump truck release point to the beach. This spill over went on to the dune vegetation, at the north east corner covering some vegetation. The contract picked up some but a good portion remains covered. Deficiency QC-0001 was issued for this issue but per Contract Specification Section 01 57 20, paragraph 3.1.6, if dune vegetation is impacted a plan needs to be submitted with 7 days and implemented within 30 days of the impact. This requirement has not been met.	88th Access	Not Corrected
QC-00003	12/02/2019	Tilling: Contractor has failed to till upon completion of each segment of beach construction according to specification section 35 30 00 paragraph 3.4.3 Tilling. "Tilling shall be completed by use of a suitable equipment by pulling a rake with tines modified to a length of 36 inches or more and spaced approximately 12 to 18 inches apart. Tiling shall be to a minimum depth of 36 inches through the newly placed beach seaward to the visible high water mark. Following tilling, the beach shall again be dressed by dragging a pipe lengthwise over the beach."	Segment 1-4	Not Corrected

QC Requirements Missing Critical Data

Enter missing data in "QC Requirements"						
QC Requirement No.	QC Requirement Description	Section	To be performed by	Activity No.	Location	Status
CT-00025	Quarry Sample: 1. a. At 134,434 Tons b. Location Station 35+700 to 35+850 c. 11:43AM	35 30 00		A1410	Surfside	Missing Info
CT-00031	Quarry Sample: 1. a. At 152,354 Tons b. Location Station 35+500 c. 1:29PM d. 10-28-19		Hector Sevilla	A1410	35+500	Missing Info
CT-00084	Quarry Sample: 1. a. At 286,845 Tons b. Location Station 34+050 c. 06:52 AM d. 12-09-19	35 30 00	Hector Sevilla		34+050	Missing Info



Activities Scheduled to be Started in Next 7 Days

Enter date activity started in "Activities Started/Finished"					
Activity No.	Activity Description	Contractor	Scheduled Start	Days Late	Status
A1300	Attend Partnering Regroup Meet	CHC	01/08/2020	28 days	Not Started
A1405	Post Construction Survey Segme	CHC	01/08/2020	28 days	Not Started
A1406	Beach Tilling Segment One	CHC	01/09/2020	27 days	Not Started
A1412	Post Construction Survey Segme	CHC	01/09/2020	27 days	Not Started
A1417	Beach Tilling Segment Two	CHC	01/10/2020	26 days	Not Started
A1422	Post Construction Survey Segme	CHC	01/10/2020	26 days	Not Started
A1427	Beach Tilling Segment Three	CHC	01/13/2020	23 days	Not Started
A1432	Post Construction Survey Segme	CHC	01/13/2020	23 days	Not Started
A1437	Beach Tilling Segment Four	CHC	01/14/2020	22 days	Not Started
A1452	Post Construction Survey Segme	CHC	01/14/2020	22 days	Not Started
A1457	Beach Tilling Segment Five	CHC	01/15/2020	21 days	Not Started
A1462	Post Construction Survey Segme	CHC	01/20/2020	16 days	Not Started
A1467	Beach Tilling Segment Six	CHC	01/21/2020	15 days	Not Started
A1480	Beach Fill Seventh Segment -	CHC	01/20/2020	16 days	Not Started
A1482	Post Construction Survey Segme	CHC	02/10/2020	5 days	Not Started
A1487	Beach Tilling Segment Seven	CHC	02/11/2020	6 days	Not Started
A1490	Beach Fill Eighth Segment - 3	CHC	02/10/2020	5 days	Not Started

Activities Scheduled to be Finished in Next 7 Days

Enter date activity started in "Activities Started/Finished"					
Activity No.	Activity Description	Contractor	Actual Start	Scheduled Finished	Status
A1300	Attend Partnering Regroup Meet	CHC	01/08/2020	01/08/2020	Not Started
A1405	Post Construction Survey Segme	CHC	01/08/2020	01/08/2020	Not Started
A1406	Beach Tilling Segment One	CHC	01/09/2020	01/09/2020	Not Started
A1412	Post Construction Survey Segme	CHC	01/09/2020	01/09/2020	Not Started
A1417	Beach Tilling Segment Two	CHC	01/10/2020	01/10/2020	Not Started
A1422	Post Construction Survey Segme	CHC	01/10/2020	01/10/2020	Not Started
A1427	Beach Tilling Segment Three	CHC	01/13/2020	01/13/2020	Not Started
A1432	Post Construction Survey Segme	CHC	01/13/2020	01/13/2020	Not Started
A1437	Beach Tilling Segment Four	CHC	01/14/2020	01/14/2020	Not Started
A1452	Post Construction Survey Segme	CHC	01/14/2020	01/14/2020	Not Started
A1457	Beach Tilling Segment Five	CHC	01/15/2020	01/15/2020	Not Started
A1460	Beach Fill Sixth Segment - 20	CHC	12/11/2019	01/17/2020	Not Started
A1462	Post Construction Survey Segme	CHC	01/20/2020	01/20/2020	Not Started
A1467	Beach Tilling Segment Six	CHC	01/21/2020	01/21/2020	Not Started
A1480	Beach Fill Seventh Segment -	CHC	01/20/2020	02/07/2020	Not Started
A1482	Post Construction Survey Segme	CHC	02/10/2020	02/10/2020	Not Started
A1487	Beach Tilling Segment Seven	CHC	02/11/2020	02/11/2020	Not Started

Features of Work with no Activities Assigned

Assign features to activities in "Pay Activities"		
Feature of Work	Number of Activities	Status
Clearing & Grubbing	0	No Activities

Hazard Analysis Without Features

Enter Hazard Analysis and complete (or assign Feature and complete) in "Hazard Analysis"	
Hazard Analysis Title	Status
Tilling	Accepted
Demobilization	Not Complete

Features of Work Requiring a Preparatory Inspection

Enter date Preparatory Inspection meeting is held in "Prep/Initial Inspections"					
Feature of Work	First Activity	Activity Start	Preparatory Scheduled	Time	Status
Coastal Vegetation Planting					Prep Not Scheduled



US Army Corps
of Engineers

Contractor Action Items

W912EP19C0017 113082 Miami-Dade Surfside Contract A
K3001519

05 Feb 2020

Miami Resident Office

Features of Work Requiring a Preparatory Inspection

Enter date Preparatory Inspection meeting is held in "Prep/Initial Inspections"

Feature of Work	First Activity	Activity Start	Preparatory Scheduled	Time	Status
Demobilization					Prep Not Scheduled
Tilling			10/10/2019	9:30AM	Prep Not Held

Features of Work Requiring an Initial Inspection

Enter Scheduled Date and Time for Initial Inspection meeting is held in "Prep/Initial Inspections"

Feature of Work	First Activity	Preparatory Held	Initial Scheduled	Time	Status
Clearing & Grubbing		08/12/2019			Initial Not Scheduled
Coastal Vegetation Planting					Initial Not Scheduled
Demobilization					Initial Not Scheduled
Surveying		08/12/2019			Initial Not Scheduled
Tilling					Initial Not Scheduled



**US Army Corps
of Engineers**®
Jacksonville District

Weekly Project Coordination Meeting Minutes				
Day: Wednesday's		Time: 10:30 AM		
Meeting #:	29	Call -In#	(224) 501-3412	
Meeting Held:	Wednesday, 02/12/2020	Access Code:	582-596-925	
Project:	Beach Erosion Control and Hurricane Protection Project, Surfside Segment, Miami-Dade County, FL	Contract #: FDEP Permit #	W912EP-19-C-0017 0233882-010-JM	
TEAM MEMBERS: Distribution (D) and Attendance (A) List indicated by "X"				
D	A	Name / Title	Company/ Organization	Email Address
X		Ricardo Villet / COO	CHC	rvillet@chcivil.com
X	X	Francisco Juelle/PM	CHC	fjuelle@chccaribbean.com
X		Yunesky Hernandez / Super	CHC	yhernandez@chcivil.com
X	X	Hector Sevilla / QCM	CHC	hsevilla@chcivil.com
X	X	Gregg Close / SSHO	CHC	Gclose@chcivil.com
X		Matt Gregory	CHC	gggregory@chcivil.com
X		Geoff Reichold	The NDN Companies	Greichold@thendncompanies.com
X		Meghan Harrison	The NDN Companies	mharrison@thendncompanies.com
X		William Gerrard	The NDN Companies	wgerrard@thendncompanies.com
X	X	Kevin Kerkhof	The NDN Companies	kkerkhof@thendncompanies.com
X		Nestor Rivera / ACO	USACE	Nestor.A.Rivera@usace.army.mil
X	X	Christopher Rego / COR	USACE	Christopher.M.Rego@usace.army.mil
X		Leo Bastante / COR	USACE	Leopoldo.A.Bastante@usace.army.mil
X	X	Alexis Vieira / Proj. Eng.	USACE	Alexis.M.Vieira@usace.army.mil
X		Jessica Bromfield	USACE	
X		Tony Jettinghoff/ACO	USACE	John.A.Jettinghoff@usace.army.mil
X		Brian Choate	USACE	Brian.C.Choate@usace.army.mil
X		Michael Neves	USACE	Michael.P.Neves@usace.army.mil
X	X	Erica Skolte	USACE	Erica.A.Skolte@usace.army.mil
X		Timothy Humphrey	USACE	Timothy.G.Humphrey@usace.army.mil
X		Piper Austin	USACE	Piper.E.Austin@usace.army.mil
X		Andrew Dutil	USACE	Andrew.S.Dutil@usace.army.mil
X		Troy Mayhew	USACE /CESAJ-EN-GG	Troy.a.mayhew@usace.army.mil




**US Army Corps
of Engineers**®
Jacksonville District

X	X	Guillermo Olmedillo	Town of Surfside	golmedillo@townofsurfsidefl.gov
X	X	Duncan Tavares	Town of Surfside	dtavares@townofsurfsidefl.gov
X	X	Randy Stokes	Town of Surfside- PWD	rstokes@townofsurfsidefl.gov
X		Irina Mocanu	Town of Surfside	imocanu@townofsurfsidefl.gov
X	X	Kate Stein	Town of Surfside	kstein@townofsurfsidefl.gov
X		Elizabeth Hopkins	Town of Surfside	EHopkins@townofsurfsidefl.gov
X		Tim Milian	TOS P&RD	tmilian@townofsurfsidefl.gov
X	X	Lt. John Healy	TOS Police Dept.	JHealy@townofsurfsidefl.gov
X		Chief Julio Yero	TOS Police Dept.	jyero@townofsurfsidefl.gov
X		Capt. John Bambis	TOS Police Dept.	jbambis@townofsurfsidefl.gov
X		Julio Nores	DERM-RER	Julio.Nores@miamidade.gov
X		Libbie McDearmid	Florida DEP	Libbie.McDearmid@FloridaDEP.gov
X		Alexandra Wagner	Florida DEP	Alexandra.Wagner@FloridaDEP.gov
X		Teal Kawana	MDPR	teal.kawana@miamidade.gov
X		Colette Biondi	MDPR	Colette.Biondi@miamidade.gov
X		Carlos Fernandez-Quevedo	MDPR	Carlos.Fernandez- Quevedo@miamidade.gov
X		Paul Voight	MDCP-RER	Paul.Voight@miamidade.gov
X		Sarah Thanner	MDCP-RER	Sara.Thanner@miamidade.gov
X		Marina Blanco-Pape	MDCP-RER	Marina.Blanco-Pape@miamidade.gov
X	X	Alberto Pisani	MDCP-RER	Alberto.Pisani@miamidade.gov
X		Kelli Stamm	Precision Measurements	kstamm@precisionmeasurements.com
X		JCP Compliance	DEP	JCPCompliance@dep.state.fl.us



US Army Corps
of Engineers®
Jacksonville District



WEEKLY PROGRESS MEETING

1.0 Review minutes from previous progress meeting:

1.1 No Changes.

2.0 Review RMS Contractor Action Item Report:

2.1 Attached contractors' updates for action items list; ongoing contractor updates on daily basis. CHC and USACE will follow up after the meeting for general updates.

2.2 USACE and CHC will schedule a Red Zone meeting. TBD.

3.0 Review work progress since previous meeting:

3.1 Beach Fill Completed Areas (Pending Acceptance After Tilling):

- *Segment-1*: Completed Oct. 8th, 2019
- *Segment-2*: Completed Nov. 8th, 2019
- *Segment-3*: Completed Nov. 21st, 2019
- *Segment-4*: Completed Dec 2nd, 2019
- *Segment-5*: Completed Dec 30th, 2019
- *Segment-6*: Completed Jan. 28th, 2020
- *Segment 7th*: Started Jan 27th, 2020

3.2 Beach Fill:

- Continuation on Segment-7.
- 25,689.59 Tons of beach fill placed last week
- 1,149 Truckloads last week
- 448,285.90 Tons of fill material placed up to date.



**US Army Corps
of Engineers** ®
Jacksonville District

4.0 Review this week's definable feature of work:

4.1 Beach Fill:

- **Segment-7 Station 32+500 to 31+500 (1,000 ft.):**
 - Currently working at station 31+800 to 31+500, between Solimar and the Surfside Towers.
 - Advanced 100 ft. of completed survey so far for this week; 300 ft remaining to complete Segment -7 to go onto Segment-8.
 - Scheduled survey today for quantity compensation and slope acceptance; scheduling survey for most of all this week.
 - CHC will haul trucks all week, expecting to haul +200 trucks/day.
 - CHC will survey all week, weather permits.
 - Closely work with vendors allowing access and set ups on the beach.

4.2 Pending Items:

- **Segment-1-6:**
 - Final walkthrough to be held after completion of tilling; TBD.
- **Tilling:**
 - CHC is subcontracting the tilling.
 - Scheduled for tilling week of Feb 17th.

4.3 Vibration Monitoring:

- Continuing monitoring 24/7.
- No reported alerts or issues.
- CHC corrected report #10, 11 & 12 and resubmitted for review.

4.4 Environmental/Turbidity Monitoring:

- Kevin K.-NDN Provide Update: Monitoring conducted past week has been in compliance. Nothing notable around site, free from invasive species.
- Ordered plants according to vegetation survey and estimate, should have the plants on site prior demobilization and plant after demobilization.
- Chris R.-USACE noted that he sent out the vegetation submittal for the restoration to Guillermo and Duncan-TOS and to please review and sent back with any comments this week to get this completed as soon as possible.

4.5 Project Site Coordination:

- Eruv Weekly inspections within CHC work site by outside source.
 - No reported issues.

4.6 Scheduled Preparatory Meeting:

- Tilling TBD

4.7 3-Phase Inspection Schedule:

- Tilling-TBD



**US Army Corps
of Engineers** ®
Jacksonville District

5.0 Review construction project schedule:

5.1 See attached 3-week look ahead.

6.0 Submittal and RFI's:

6.1 Submittals Under Review

- See attached submittals under review log, no critical submittals are overdue at this time.

6.2 Request for Information (RFI's - see attached log):

- No RFI's are pending.

7.0 Review off-site activities:

- CHC continues the effort to sweep the road daily and has a contractor to sweep/vac the street from 88th street to 92nd street Collins Ave. as well as Haulover park.
- Final sweep cleanup after demobilization.
- Haulover Parking Lot:
 - Final repairs upon completion of truck hauling.
- Chris R.-USACE asked the status of the turtle signs? Hector S.-CHC noted that they are fabricated and should have it this week. Final location shall be determined during the walkthrough on Feb 20th, 2020; Randy S.-TOS shall determine the locations with flags.
- Hector S.-CHC requested Randy S.-TOS to provide vendor for the wood post and rope to replace the once that were taking out during at the access locations of 88th street.
- Francisco J.-CHC asked if there's preferred method for installing the turtle sign? Hector S.-USACE noted that the specs will be followed which is according to DOT standards.

8.0 Review Site Safety & Deficiencies:

8.1 Site Safety & Health Officer review weekly safety briefings and deficiencies.

- Matt Gregory-CHC SSHO Provide Update:
 - Toolbox Topic: "Wind"
 - 90 days from last injury of Oct. 5th, 2019.
 - Incident last week in regards a civilian a seizure at one of the entry point 89th street staging area. CHC SSHO on duty helped the civilian until paramedics responded.
 - Lt. Healy noted that CHC need to have a someone at the fence of 88th street access. Chris R.-USACE recommended to bring the fence down and have someone there full time.



US Army Corps
of Engineers®
Jacksonville District

9.0 Review / Update Joint Risk Management Register:

- No changes since approved submittal.

10.0 Modifications, Changes, Substitutions to the Contract:

- Serial Letter H-006 Surfside - Hurricane Dorian Damages. Under government review. Chris R.-USACE noted that he will follow up, under review.
- Weather extension letter should be provided anytime soon.

11.0 Other Business:

- Any upcoming events that needs to be coordinated with truck hauling?
 - None noted.
- Meetings & Coordination:
 - Demobilization coordination with Lt. Healy.
 - Chris R.-USACE mentioned that after Tilling a final inspection invite shall be sent out for the final process. Everyone is welcome to join. Erica Skolte-USACE asked if the tilling is a quick process? CHC mentioned 2-3 days.
- *Next Non-Workdays:*
 - None noted.

Next Meeting Date: Wednesday, Feb 19th @ 10:30 A.M.

Location: Conference call

Call In: (224) 501-3412

Access Code: 582-596-925

End of Meeting.

MEETING ADJOURNED – THANK YOU

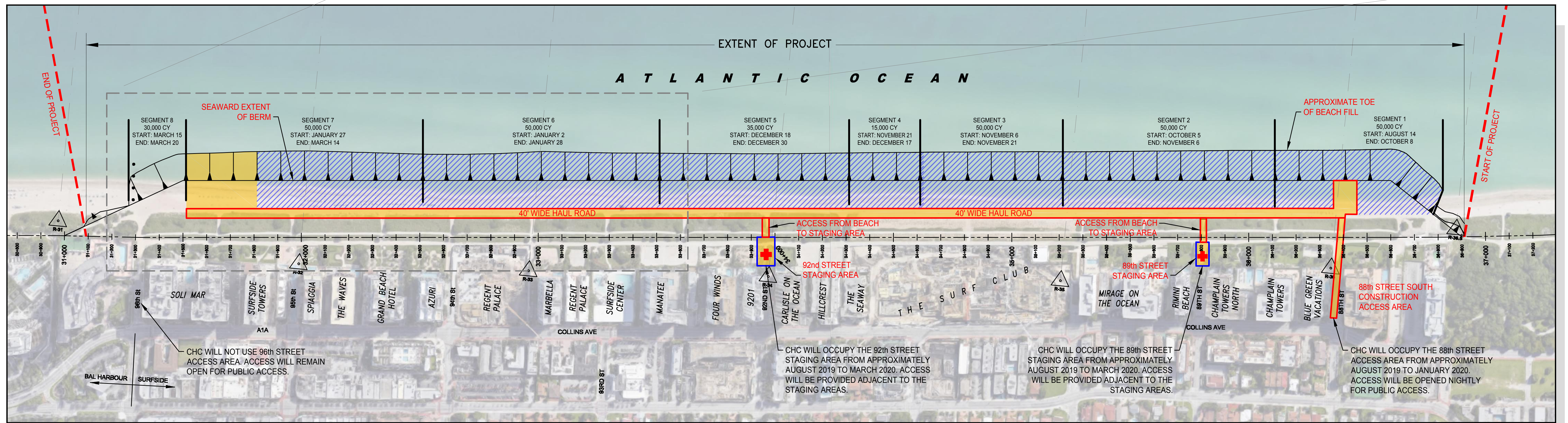
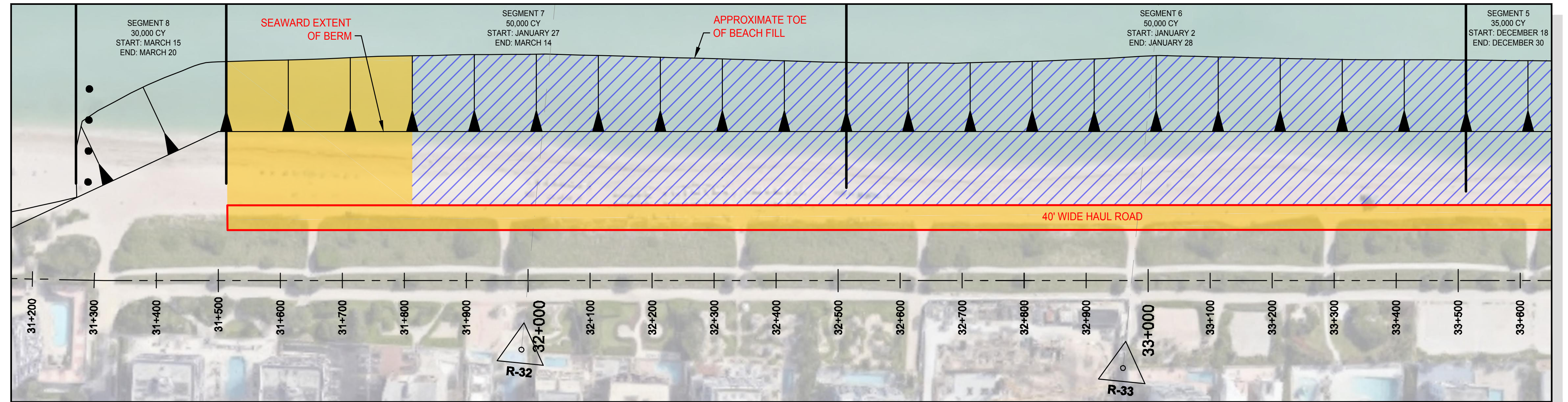
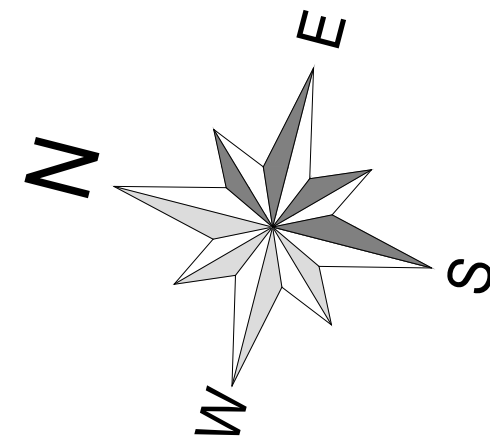
Please feel free to contact any of the following CHC Field personnel for any questions, comments or concerns.

- Francisco Juelle – Project Manager; Mobile: 787-238-3243
Email: fjuelle@chccaribbean.com
- Hector Sevilla- Quality Control Manager; Mobile: 954-756-5865
Email: hsevilla@chcivil.com
- Yunesky Hernandez- Project Superintendent; Mobile: 786-218-2560
Email: yhernandez@chcivil.com

PROGRESS MAP OVERVIEW


Beach Erosion Control and Hurricane Protection Project,
Miami-Dade County, Florida, Beach Renourishment 2020
Surfside Beach

Last Updated: February 12, 2020



LEGEND

	START/END OF PROJECT
	DESIGNATED CONSTRUCTION ACCESS
	STAGING AREA
	AREA ACCEPTED BY CONTRACTING OFFICER/ READY FOR PUBLIC USE
	BEACH UNDER CONSTRUCTION
	AREA NOT READY FOR CONSTRUCTION
	PENDING TILLING
	FIRST AID / EYE WASH



SUBMITTAL REGISTER (ER 415-1-10)

TITLE AND LOCATION: 113082 Miami-Dade Surfside Contract A-Surfside, FL

DATE: 2/12/2020

CONTRACTOR: Continental Heavy Civil Corp

CONTRACT NUMBER: W912EP19C0017 NA

Activity No.	TRANS MITTAL No.	ITEM No.	SPEC PARAGRAPH No.	DESCRIPTION OF SUBMITTAL	TYPE OF SUBMITTAL	CLASSIFI CATION		REVIEWER	CONTRACTOR SCHEDULE DATES			CONTRACTOR ACTION		GOVERNMENT ACTION	
						FIO, GA, DA, CR, OR S		OFFICE / NAME	SUBMIT NEEDED BY	APPROVAL NEEDED BY	MATERIAL NEEDED BY	CODE	CORPS RECEIVED DATE	CODE	CORPS RETURNED DATE
Section 01 35 26 GOVERNMENTAL SAFETY REQUIREMENTS															
A1340	19	31	01 35 26	AHA Vegetation Restoration and Planting	PRECON SUBMTL	GA	RO	Rego, Christopher	09 Jul 19	08 Aug 19	08 Aug 19	A	31 Jan 20		
A1460	20	32	01 35 26	Monthly Exposure Report January 2020	TEST REPORTS	FIO	RO	Rego, Christopher	01 Dec 19	11 Dec 19	11 Dec 19	A	05 Feb 20		
Section 01 57 25 TURBIDITY AND DISPOSAL MONITORING															
A1350	24	24	01 57 25	Turbidity Monitoring Jan 19-25 2020	TEST REPORTS	FIO	RO	Rego, Christopher	29 Jul 19	08 Aug 19	08 Aug 19	A	05 Feb 20		
A1350	25	25	01 57 25	Turbidity Monitoring Jan 26- Feb 01 2020	TEST REPORTS	FIO	RO	Rego, Christopher	29 Jul 19	08 Aug 19	08 Aug 19	A	05 Feb 20		
Section 02 22 13 MOVEMENT AND VIBRATION ASSESSMENT															
A1330	16	20	02 22 13	Vibration Monitoring Report No. 12	TEST REPORTS	FIO	RO	Rego, Christopher	29 Jul 19	08 Aug 19	08 Aug 19	A	05 Feb 20		
Section 32 93 00 EXTERIOR PLANTS															
A1340	3	4	32 93 00	Coastal Vegetaion Restoration and Planti	PRODUCT DATA	GA	RO	Rego, Christopher	09 Jul 19	08 Aug 19	08 Aug 19	A	31 Jan 20		
Section 35 30 00 COASTAL CONSTRUCTION															
A1460	13	20	35 30 00	Monthly Report of Op. January 2020	CERTIFICATES	FIO	RO	Rego, Christopher	01 Dec 19	11 Dec 19	11 Dec 19	A	05 Feb 20		



Contractor Action Items

W912EP19C0017 113082 Miami-Dade Surfside Contract A
K3001519

Subcontractors Missing Critical Data

Enter missing data in "Subcontractors"					
Responsibility Code	Contractor Name	Trade	POC Name	Amount Subcontracted	Status
CHC	CHC	Prime Contractor	Ricardo Villet		Missing Data

Contractors Requiring Insurance / SF 1413

Enter expiration dates for insurance and signature date for SF1413 in "Contractor Insurance"							
Contractor	First Day on Site	Last Day on Site	General Insurance	Auto Insurance	Workman's Comp	SF1413 Acknowledged	Status
Allied Trucking	08/19/2019		12/23/2019	02/03/2020	12/23/2019	09/10/2019	Submit documents
LSS	08/19/2019		01/02/2020	01/02/2020	01/02/2020	09/10/2019	Submit documents
NDN	08/19/2019						Submit documents

Contractors Requiring Payrolls

Enter payrolls for each week shown in "Contractor Payrolls"				
Contractor	First Day on Site	Last Day on Site	Payrolls not submitted or submitted with problems	Status
CHC	08/19/2019		02/09/2020, 02/16/2020	Submit Documents

Daily QC Reports not Completed

Enter Daily QC Report and mark completed "Daily QC Reports"	
QC Reports not completed for the following dates	Status
02/03/2020,02/04/2020,02/05/2020,02/06/2020,02/07/2020,02/08/2020,02/09/2020,02/10/2020,02/11/2020	Not Completed

Outstanding Deficiency Items

Enter date corrected in "Deficiency Items"				
Item No.	Date Issued	Description	Location	Status
QC-00001	08/21/2019	CHC hereby acknowledges the deficiency of the vegetation protection plan at the 88th Street access. During the offloading procedures of the sand and placement on to the beach sand has accumulated in the Dune vegetation on the Northeast section of the access point. CHC is in the process of removing the accumulated sand from the vegetation. Following completion of the removal of the sand, if there are any impacts to the vegetation, CHC will mitigate the area is damaged. The impacted area is approximately 150 to 200 square feet. The coordinates of the impacted area are N 25.8733, W 80.12001.	88th Access	Not Corrected
QA-00026	09/06/2019	During unloading of beach fill at the 88th street access, the Contractor had spill over of fill from the bucket as it transition from the dump truck release point to the beach. This spill over went on to the dune vegetation, at the north east corner covering some vegetation. The contract picked up some but a good portion remains covered. Deficiency QC-0001 was issued for this issue but per Contract Specification Section 01 57 20, paragraph 3.1.6, if dune vegetation is impacted a plan needs to be submitted with 7 days and implemented within 30 days of the impact. This requirement has not been met.	88th Access	Not Corrected
QC-00003	12/02/2019	Tilling: Contractor has failed to till upon completion of each segment of beach construction according to specification section 35 30 00 paragraph 3.4.3 Tilling. "Tilling shall be completed by use of a suitable equipment by pulling a rake with tines modified to a length of 36 inches or more and spaced approximately 12 to 18 inches apart. Tiling shall be to a minimum depth of 36 inches through the newly placed beach seaward to the visible high water mark. Following tilling, the beach shall again be dressed by dragging a pipe lengthwise over the beach."	Segment 1-4	Not Corrected

QC Requirements Missing Critical Data

Enter missing data in "QC Requirements"						
QC Requirement No.	QC Requirement Description	Section	To be performed by	Activity No.	Location	Status
CT-00025	Quarry Sample: 1. a. At 134,434 Tons b. Location Station 35+700 to 35+850 c. 11:43AM	35 30 00		A1410	Surfside	Missing Info
CT-00031	Quarry Sample: 1. a. At 152,354 Tons b. Location Station 35+500 c. 1:29PM d. 10-28-19		Hector Sevilla	A1410	35+500	Missing Info
CT-00084	Quarry Sample: 1. a. At 286,845 Tons b. Location Station 34+050 c. 06:52 AM d. 12-09-19	35 30 00	Hector Sevilla		34+050	Missing Info
CT-00133						Missing Info



Activities Scheduled to be Started in Next 7 Days

Enter date activity started in "Activities Started/Finished"					
Activity No.	Activity Description	Contractor	Scheduled Start	Days Late	Status
A1300	Attend Partnering Regroup Meet	CHC	01/08/2020	35 days	Not Started
A1405	Post Construction Survey Segme	CHC	01/08/2020	35 days	Not Started
A1406	Beach Tilling Segment One	CHC	01/09/2020	34 days	Not Started
A1412	Post Construction Survey Segme	CHC	01/09/2020	34 days	Not Started
A1417	Beach Tilling Segment Two	CHC	01/10/2020	33 days	Not Started
A1422	Post Construction Survey Segme	CHC	01/10/2020	33 days	Not Started
A1427	Beach Tilling Segment Three	CHC	01/13/2020	30 days	Not Started
A1432	Post Construction Survey Segme	CHC	01/13/2020	30 days	Not Started
A1437	Beach Tilling Segment Four	CHC	01/14/2020	29 days	Not Started
A1452	Post Construction Survey Segme	CHC	01/14/2020	29 days	Not Started
A1457	Beach Tilling Segment Five	CHC	01/15/2020	28 days	Not Started
A1462	Post Construction Survey Segme	CHC	01/20/2020	23 days	Not Started
A1467	Beach Tilling Segment Six	CHC	01/21/2020	22 days	Not Started
A1482	Post Construction Survey Segme	CHC	02/10/2020	2 days	Not Started
A1487	Beach Tilling Segment Seven	CHC	02/11/2020	1 days	Not Started
A1490	Beach Fill Eighth Segment - 3	CHC	02/10/2020	2 days	Not Started

Activities Scheduled to be Finished in Next 7 Days

Enter date activity started in "Activities Started/Finished"					
Activity No.	Activity Description	Contractor	Actual Start	Scheduled Finished	Status
A1300	Attend Partnering Regroup Meet	CHC	01/08/2020	01/08/2020	Not Started
A1405	Post Construction Survey Segme	CHC	01/08/2020	01/08/2020	Not Started
A1406	Beach Tilling Segment One	CHC	01/09/2020	01/09/2020	Not Started
A1412	Post Construction Survey Segme	CHC	01/09/2020	01/09/2020	Not Started
A1417	Beach Tilling Segment Two	CHC	01/10/2020	01/10/2020	Not Started
A1422	Post Construction Survey Segme	CHC	01/10/2020	01/10/2020	Not Started
A1427	Beach Tilling Segment Three	CHC	01/13/2020	01/13/2020	Not Started
A1432	Post Construction Survey Segme	CHC	01/13/2020	01/13/2020	Not Started
A1437	Beach Tilling Segment Four	CHC	01/14/2020	01/14/2020	Not Started
A1452	Post Construction Survey Segme	CHC	01/14/2020	01/14/2020	Not Started
A1457	Beach Tilling Segment Five	CHC	01/15/2020	01/15/2020	Not Started
A1460	Beach Fill Sixth Segment - 20	CHC	12/11/2019	01/17/2020	Not Started
A1462	Post Construction Survey Segme	CHC	01/20/2020	01/20/2020	Not Started
A1467	Beach Tilling Segment Six	CHC	01/21/2020	01/21/2020	Not Started
A1480	Beach Fill Seventh Segment -	CHC	01/27/2020	02/07/2020	Not Started
A1482	Post Construction Survey Segme	CHC	02/10/2020	02/10/2020	Not Started
A1487	Beach Tilling Segment Seven	CHC	02/11/2020	02/11/2020	Not Started

Features of Work with no Activities Assigned

Assign features to activities in "Pay Activities"		
Feature of Work	Number of Activities	Status
Clearing & Grubbing	0	No Activities

Hazard Analysis Without Features

Enter Hazard Analysis and complete (or assign Feature and complete) in "Hazard Analysis"	
Hazard Analysis Title	Status
Tilling	Accepted
Demobilization	Not Complete

Features of Work Requiring a Preparatory Inspection

Enter date Preparatory Inspection meeting is held in "Prep/Initial Inspections"					
Feature of Work	First Activity	Activity Start	Preparatory Scheduled	Time	Status
Coastal Vegetation Planting					Prep Not Scheduled
Demobilization					Prep Not Scheduled



US Army Corps
of Engineers

Contractor Action Items

W912EP19C0017 113082 Miami-Dade Surfside Contract A
K3001519

12 Feb 2020

Miami Resident Office

Features of Work Requiring a Preparatory Inspection

Enter date Preparatory Inspection meeting is held in "Prep/Initial Inspections"

Feature of Work	First Activity	Activity Start	Preparatory Scheduled	Time	Status
Tilling			10/10/2019	9:30AM	Prep Not Held

Features of Work Requiring an Initial Inspection

Enter Scheduled Date and Time for Initial Inspection meeting is held in "Prep/Initial Inspections"

Feature of Work	First Activity	Preparatory Held	Initial Scheduled	Time	Status
Clearing & Grubbing		08/12/2019			Initial Not Scheduled
Coastal Vegetation Planting					Initial Not Scheduled
Demobilization					Initial Not Scheduled
Surveying		08/12/2019			Initial Not Scheduled
Tilling					Initial Not Scheduled



US Army Corps
of Engineers®
Jacksonville District

Weekly Project Coordination Meeting Agenda				
Day: Wednesday's		Time: 10:30 AM		
Meeting #:	30	Call -In#	(224) 501-3412	
Meeting Held:	Wednesday, 02/19/2020	Access Code:	582-596-925	
Project:	Beach Erosion Control and Hurricane Protection Project, Surfside Segment, Miami-Dade County, FL	Contract #: FDEP Permit #	W912EP-19-C-0017 0233882-010-JM	
TEAM MEMBERS: Distribution (D) and Attendance (A) List indicated by "X"				
D	A	Name / Title	Company/ Organization	Email Address
X		Ricardo Villet / COO	CHC	rvillet@chcivil.com
X	X	Francisco Juelle/PM	CHC	fjuelle@chccaribbean.com
X		Yunesky Hernandez / Super	CHC	yhernandez@chcivil.com
X	X	Hector Sevilla / QCM	CHC	hsevilla@chcivil.com
X		Gregg Close / SSHO	CHC	Gclose@chcivil.com
X	X	Matt Gregory	CHC	gggregory@chcivil.com
X		Geoff Reichold	The NDN Companies	Greichold@thendncompanies.com
X		Meghan Harrison	The NDN Companies	mharrison@thendncompanies.com
X		William Gerrard	The NDN Companies	wgerrard@thendncompanies.com
X	X	Kevin Kerkhof	The NDN Companies	kkerkhof@thendncompanies.com
X		Nestor Rivera / ACO	USACE	Nestor.A.Rivera@usace.army.mil
X	X	Christopher Rego / COR	USACE	Christopher.M.Rego@usace.army.mil
X		Leo Bastante / COR	USACE	Leopoldo.A.Bastante@usace.army.mil
X	X	Alexis Vieira / Proj. Eng.	USACE	Alexis.M.Vieira@usace.army.mil
X		Jessica Bromfield	USACE	
X		Tony Jettinghoff/ACO	USACE	John.A.Jettinghoff@usace.army.mil
X		Brian Choate	USACE	Brian.C.Choate@usace.army.mil
X		Michael Neves	USACE	Michael.P.Neves@usace.army.mil
X		Erica Skolte	USACE	Erica.A.Skolte@usace.army.mil
X		Timothy Humphrey	USACE	Timothy.G.Humphrey@usace.army.mil
X		Piper Austin	USACE	Piper.E.Austin@usace.army.mil
X		Andrew Dutil	USACE	Andrew.S.Dutil@usace.army.mil
X	X	Troy Mayhew	USACE /CESAJ-EN-GG	Troy.a.mayhew@usace.army.mil




**US Army Corps
of Engineers** ®
Jacksonville District

X	X	Guillermo Olmedillo	Town of Surfside	golmedillo@townofsurfsidefl.gov
X	X	Duncan Tavares	Town of Surfside	dtavares@townofsurfsidefl.gov
X	X	Randy Stokes	Town of Surfside- PWD	rstokes@townofsurfsidefl.gov
X		Irina Mocanu	Town of Surfside	imocanu@townofsurfsidefl.gov
X	X	Kate Stein	Town of Surfside	kstein@townofsurfsidefl.gov
X	X	Elizabeth Hopkins	Town of Surfside	EHopkins@townofsurfsidefl.gov
X		Tim Milian	TOS P&RD	tmilian@townofsurfsidefl.gov
X	X	Lt. John Healy	TOS Police Dept.	JHealy@townofsurfsidefl.gov
X		Chief Julio Yero	TOS Police Dept.	jyero@townofsurfsidefl.gov
X		Capt. John Bambis	TOS Police Dept.	jbambis@townofsurfsidefl.gov
X	X	Julio Nores	DERM-RER	Julio.Nores@miamidade.gov
X		Libbie McDearmid	Florida DEP	Libbie.McDearmid@FloridaDEP.gov
X		Alexandra Wagner	Florida DEP	Alexandra.Wagner@FloridaDEP.gov
X		Teal Kawana	MDPR	teal.kawana@miamidade.gov
X		Colette Biondi	MDPR	Colette.Biondi@miamidade.gov
X		Carlos Fernandez-Quevedo	MDPR	Carlos.Fernandez- Quevedo@miamidade.gov
X		Paul Voight	MDCP-RER	Paul.Voight@miamidade.gov
X	X	Sarah Thanner	MDCP-RER	Sara.Thanner@miamidade.gov
X		Marina Blanco-Pape	MDCP-RER	Marina.Blanco-Pape@miamidade.gov
X		Alberto Pisani	MDCP-RER	Alberto.Pisani@miamidade.gov
X		Kelli Stamm	Precision Measurements	kstamm@precisionmeasurements.com
X		JCP Compliance	DEP	JCPCompliance@dep.state.fl.us



US Army Corps
of Engineers®
Jacksonville District



WEEKLY PROGRESS MEETING

1.0 Review minutes from previous progress meeting:

1.1 No Changes.

2.0 Review RMS Contractor Action Item Report:

2.1 Attached contractors' updates for action items list; ongoing contractor updates on daily basis. CHC and USACE will follow up after the meeting for general updates.

3.0 Review work progress since previous meeting:

3.1 Beach Fill Completed Areas (Pending Acceptance After Tilling):

- *Segment-1*: Completed Oct. 8th, 2019
- *Segment-2*: Completed Nov. 8th, 2019
- *Segment-3*: Completed Nov. 21st, 2019
- *Segment-4*: Completed Dec 2nd, 2019
- *Segment-5*: Completed Dec 30th, 2019
- *Segment-6*: Completed Jan. 28th, 2020
- *Segment-7*: Completed Feb 14th, 2020
- *Segment-8*: Completed Feb 17th, 2020

3.2 Beach Fill:

- 25,901.05 Tons of beach fill placed last week
- 1,157 Truckloads last week
- 469,129.73 Tons of fill material placed up to date and final.
- 20,873 Total Delivered Truck Loads and final.



**US Army Corps
of Engineers** ®
Jacksonville District

4.0 Review this week's definable feature of work:

4.1 Beach Fill:

- Scope of work completed no more truck hauling.
 - Final walkthrough to be held after completion of tilling; TBD.

4.2 Tilling:

- Scheduled for this week of Feb 20, 21 & 24.
- CHC and USACE held the preparatory meeting.
- Guillermo O.-TOS asked if the tilling will be the final tilling? Hector S.-CHC noted that the tilling will start at 96th street access heading south and will try completed all areas as soon as possible. Chris R.-CHC noted that as soon as the tilling is completed would like to have the survey completed as soon as possible the same day.

4.3 Vibration Monitoring:

- Continuing monitoring 24/7.
- No reported alerts or issues.
- CHC corrected report #12 and resubmitted for review, minor corrections to data.
- All seismic monitoring will be completed once all equipment is out of the construction site including temporary facilities.

4.4 Environmental/Turbidity Monitoring:

- Kevin K.-NDN Provide Update: Monitoring conducted past week has been in compliance. Nothing notable around site, free from invasive species.
- Monday the 24th the plants will be delivered and start working on the restoration.
- Francisco J.-CHC asked if the waking path on 88th street has to be tilled? Chris R.-USACE noted that no, only the beach side shall be tilled.

4.5 Project Site Coordination:

- Eruv Weekly inspections within CHC work site by outside source.
 - No reported issues.

4.6 Scheduled Preparatory Meeting:

- Tilling: 02-19-2020 @ 10:00AM
- Coastal Vegetation Planting: During Walkthrough on Feb 20th; all attendees shall meet at 88th street and access road.
- Demobilization: Sometime Next Week of Feb 24th.

4.7 3-Phase Inspection Schedule:

- Tilling: 02-20-2020

5.0 Review construction project schedule:

5.1 See attached 3-week look ahead.



**US Army Corps
of Engineers** ®
Jacksonville District

6.0 Submittal and RFI's:

6.1 Submittals Under Review

- See attached submittals under review log, no critical submittals are overdue at this time.
- Preparing close out submittals.

6.2 Request for Information (RFI's - see attached log):

- No RFI's are pending.

7.0 Review off-site activities:

- CHC continues the effort to sweep the road daily and has a contractor to sweep/vac the street from 88th street to 92nd street Collins Ave. as well as Haulover park.
- Final sweep cleanup after demobilization.
- Haulover Parking Lot:
 - Final repairs scheduled for the week of Feb 24th. Requested preconstruction walkthrough with Haulover Park.

8.0 Review Site Safety & Deficiencies:

8.1 Site Safety & Health Officer review weekly safety briefings and deficiencies.

- Matt Gregory-CHC SSO Provide Update:
 - 95 days from last injury of Oct. 5th, 2019.
 - Toolbox Topic: "Demobilization Process" remind personnel to stay focus, full PPE, and construction site is still ongoing.
 - Working only within construction limits was discussed with personnel.
 - Chris R.-USACE reminded CHC to check for any open deficiency that needs to be addressed.

9.0 Review / Update Joint Risk Management Register:

- No changes since approved submittal.

10.0 Modifications, Changes, Substitutions to the Contract:

- Serial Letter H-006 Surfside - Hurricane Dorian Damages. Under government review. Chris R.-USACE noted that he will follow up, under review.
- Weather Extension Letter Serial Letter #0009, received by CHC on 12th Feb 2020.



**US Army Corps
of Engineers** ®
Jacksonville District

11.0 Other Business:

- Any upcoming events that needs to be coordinated with truck hauling?
 - None noted.
- Meetings & Coordination:
 - Joint Beach Project Walkthrough Scheduled for 20th Feb 2020 all personnel to meet at 88th street access area, walkthrough heading north and to please have everyone attend, we would like to do this is one shot identify and complete for final inspection and acceptance.
 - Demobilization coordination with Lt. Healy. TBD
 - Chris R.-USACE will sent out an invite after Tilling is completed for a final inspection.
 - Chris R.-USACE advised survey has come back no issues and that there should be 2 or 3 the most of progress meeting are needed to wrap everything up.
 - Question: Once CHC demobilized is that when the final walkthrough will be held? Chris R.-USACE advised that Feb 20th is the Beach Inspection Walkthrough. Once tilling is completed and all equipment are removed and punch list items and restoration is completed, that's when the final walkthrough will take place.
- *Next Non-Workdays:*
 - None noted.

Next Meeting Date: Wednesday, Feb 26th @ 10:30 A.M.

Location: Conference call

Call In: (224) 501-3412

Access Code: 582-596-925

End of Meeting.

MEETING ADJOURNED – THANK YOU

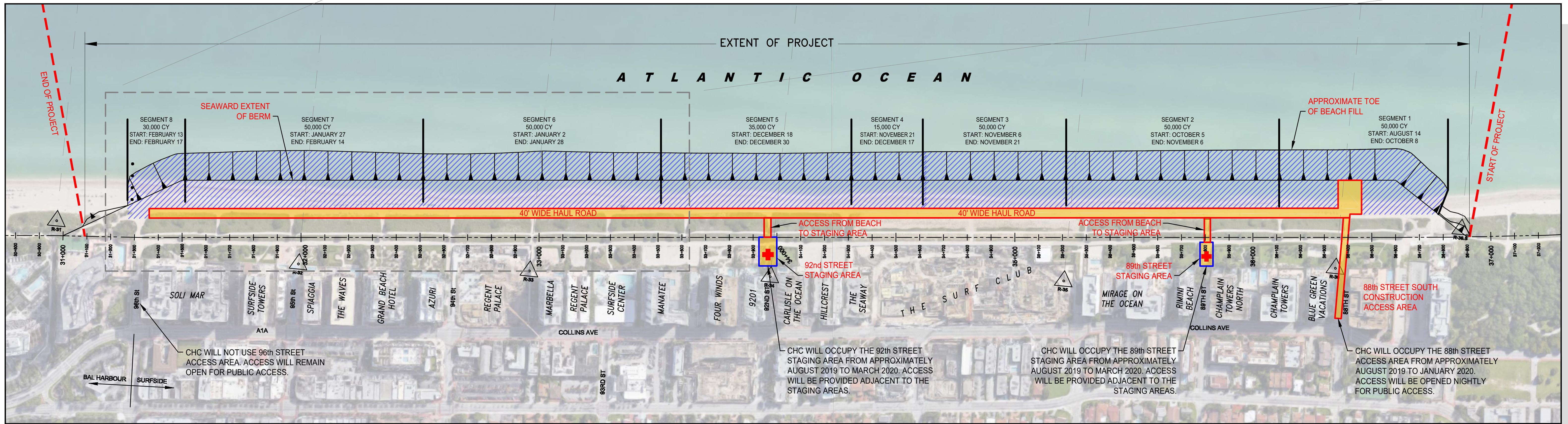
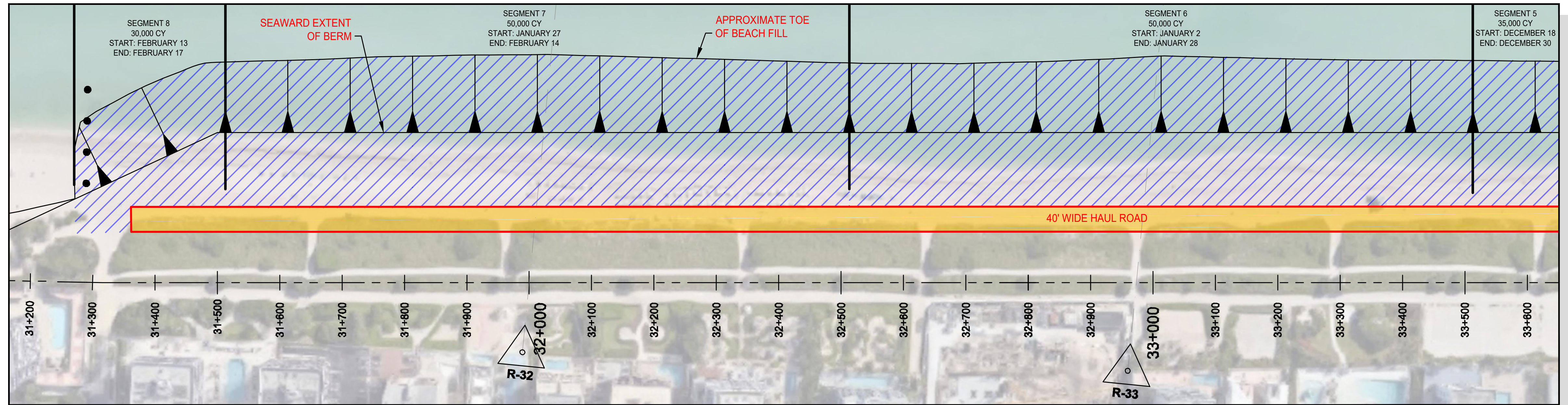
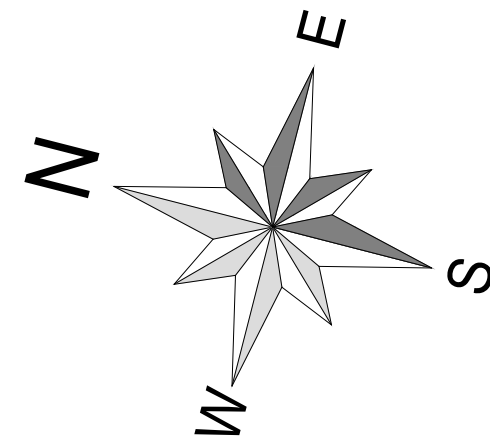
Please feel free to contact any of the following CHC Field personnel for any questions, comments or concerns.

- Francisco Juelle – Project Manager; Mobile: 787-238-3243
Email: fjuelle@chccaribbean.com
- Hector Sevilla- Quality Control Manager; Mobile: 954-756-5865
Email: hsevilla@chcivil.com
- Yunesky Hernandez- Project Superintendent; Mobile: 786-218-2560
Email: yhernandez@chcivil.com

PROGRESS MAP OVERVIEW


Beach Erosion Control and Hurricane Protection Project,
Miami-Dade County, Florida, Beach Renourishment 2020
Surfside Beach

Last Updated: February 18, 2020



LEGEND

	START/END OF PROJECT
	DESIGNATED CONSTRUCTION ACCESS
	STAGING AREA
	AREA ACCEPTED BY CONTRACTING OFFICER/ READY FOR PUBLIC USE
	BEACH UNDER CONSTRUCTION
	AREA NOT READY FOR CONSTRUCTION
	PENDING TILLING
	FIRST AID / EYE WASH





Project: USACE Surfside Project
 Location: Miami-Dade County, FL

THREE WEEK LOOK AHEAD SCHEDULE

Current + 2 Weeks

ACTIVITY ID	ACTIVITY DESCRIPTION	START: 17-Feb-20														END: 7-Mar-20					COMMENTS
		17-Feb	18-Feb	19-Feb	20-Feb	21-Feb	22-Feb	24-Feb	25-Feb	26-Feb	27-Feb	28-Feb	29-Feb	2-Mar	3-Mar	4-Mar	5-Mar	6-Mar	7-Mar		
		MONDAY	TUESDAY	WEDNESDAY	THURSDAY	FRIDAY	SATURDAY	MONDAY	TUESDAY	WEDNESDAY	THURSDAY	FRIDAY	SATURDAY	MONDAY	TUESDAY	WEDNESDAY	THURSDAY	FRIDAY	SATURDAY		
Meetings																					
Preparatory Meetings for DFWO:																					
	Tilling			X																	
	Coastal Vegetation Planting and Restoration				X																
	Demobilization																			TBD	
	Weekly Project Status Meeting			X					X											Via Conf Call @ 10:30 AM	
	CHC/USACE/TOS Joint Beach Project Walkthrough				X															Beach Walkthrough Prior Restoration @ 12:00PM	
A1330	Vibration Control Monitoring	X	X	X	X	X		X	X	X	X	X		X	X	X	X	X		Ongoing	
A1340	Environmental/Turbidity Monitoring	X	X	X	X	X		X	X	X	X	X		X	X	X	X	X		Ongoing	
A1400	Beach Fill Segment 1: STA 36+800 to 36+100																			Completed 10/08/19	
A1410	Beach Fill Segment 2: Station 35+200 to 36+100																			Completed 11/08/19	
A1420	Beach Fill Segment 3: Station 35+200 to 34+550																			Completed 11/21/19	
A1430	Beach Fill Segment 4: Station 34+600 to 34+300																			Completed 12/02/19	
A1450	Beac Fill Segment 5: Station Station 34+300 to 33+500																			Completed 12/30/19	
A1460	BeachFill Segment 6: Station Station 33+500 to 32+500																			Completed 01/28/2020	
A1480	Beach Fill Segment 7: Station Station 32+500 to 31+500																			Completed 02/14/2020	
A1490	Beach Fill Segment 8: Station Station 31+500 to 31+000	X																		Completed 02/17/2020	
A1406	Beach Tilling Segment 8				X																
A1417	Beach Tilling Segment 7				X																
A1427	Beach Tilling Segment 6				X																
A1437	Beach Tilling Segment 5					X															
A1457	Beach Tilling Segment 4					X															
A1467	Beach Tilling Segment 3					X															
A1487	Beach Tilling Segment 2							X													
A1497	Beach Tilling Segment 1							X													
A1405	Post Construction Survey Segment 8 through 6				X																
	Post Construction Survey Segment 5 through 3					X															
	Post Construction Survey Segment 2 through 1							X													
	Final Haulover Parking Lot #2 Repairs							X	X	X	X	X									
A1660	Final Project Inspection																			TBD	
		BEACH FILL PLACEMENT (NO SURVEY)						PUSH/SURVEY MATERIAL FOR QTY & ACCEPTANCE													

SUBMITTAL REGISTER (ER 415-1-10)

TITLE AND LOCATION: 113082 Miami-Dade Surfside Contract A-Surfside, FL

DATE: 2/19/2020

CONTRACTOR: Continental Heavy Civil Corp

CONTRACT NUMBER: W912EP19C0017 NA

Activity No.	TRANS MITTAL No.	ITEM No.	SPEC PARAGRAPH No.	DESCRIPTION OF SUBMITTAL	TYPE OF SUBMITTAL	CLASSIFI CATION	REVIEWER	CONTRACTOR SCHEDULE DATES			CONTRACTOR ACTION		GOVERNMENT ACTION		
						FIO, GA, DA, CR, OR S	OFFICE / NAME	SUBMIT NEEDED BY	APPROVAL NEEDED BY	MATERIAL NEEDED BY	CODE	CORPS RECEIVED DATE	CODE	CORPS RETURNED DATE	
Section 01 57 25 TURBIDITY AND DISPOSAL MONITORING															
A1350	26	26	01 57 25	Turbidity Monitoring Jan 26- Feb 01 2020	TEST REPORTS	FIO	RO	Rego, Christopher	29 Jul 19	08 Aug 19	08 Aug 19	A	12 Feb 20		
Section 02 22 13 MOVEMENT AND VIBRATION ASSESSMENT															
A1330	14.1	18	02 22 13	Vibration Monitoring Report No. 10	TEST REPORTS	FIO	RO	Rego, Christopher	29 Jul 19	08 Aug 19	08 Aug 19	A	12 Feb 20		
A1330	15.1	19	02 22 13	Vibration Monitoring Report No. 11	TEST REPORTS	FIO	RO	Rego, Christopher	29 Jul 19	08 Aug 19	08 Aug 19	A	12 Feb 20		



Contractor Action Items

W912EP19C0017 113082 Miami-Dade Surfside Contract A
K3001519

Subcontractors Missing Critical Data

Enter missing data in "Subcontractors"					
Responsibility Code	Contractor Name	Trade	POC Name	Amount Subcontracted	Status
CHC	CHC	Prime Contractor	Ricardo Villet		Missing Data

Contractors Requiring Insurance / SF 1413

Enter expiration dates for insurance and signature date for SF1413 in "Contractor Insurance"							
Contractor	First Day on Site	Last Day on Site	General Insurance	Auto Insurance	Workman's Comp	SF1413 Acknowledged	Status
Allied Trucking	08/19/2019		12/23/2019	02/03/2020	12/23/2019	09/10/2019	Submit documents
LSS	08/19/2019		01/02/2020	01/02/2020	01/02/2020	09/10/2019	Submit documents
NDN	08/19/2019						Submit documents

Contractors Requiring Payrolls

Enter payrolls for each week shown in "Contractor Payrolls"				
Contractor	First Day on Site	Last Day on Site	Payrolls not submitted or submitted with problems	Status
CHC	08/19/2019		02/09/2020, 02/16/2020, 02/23/2020	Submit Documents

Daily QC Reports not Completed

Enter Daily QC Report and mark completed "Daily QC Reports"	
QC Reports not completed for the following dates	Status
02/17/2020,02/18/2020	Not Completed

Outstanding Deficiency Items

Enter date corrected in "Deficiency Items"				
Item No.	Date Issued	Description	Location	Status
QC-00001	08/21/2019	CHC hereby acknowledges the deficiency of the vegetation protection plan at the 88th Street access. During the offloading procedures of the sand and placement on to the beach sand has accumulated in the Dune vegetation on the Northeast section of the access point. CHC is in the process of removing the accumulated sand from the vegetation. Following completion of the removal of the sand, if there are any impacts to the vegetation, CHC will mitigate the area is damaged. The impacted area is approximately 150 to 200 square feet. The coordinates of the impacted area are N 25.8733, W 80.12001.	88th Access	Not Corrected
QA-00026	09/06/2019	During unloading of beach fill at the 88th street access, the Contractor had spill over of fill from the bucket as it transition from the dump truck release point to the beach. This spill over went on to the dune vegetation, at the north east corner covering some vegetation. The contract picked up some but a good portion remains covered. Deficiency QC-0001 was issued for this issue but per Contract Specification Section 01 57 20, paragraph 3.1.6, if dune vegetation is impacted a plan needs to be submitted with 7 days and implemented within 30 days of the impact. This requirement has not been met.	88th Access	Not Corrected
QC-00003	12/02/2019	Tilling: Contractor has failed to till upon completion of each segment of beach construction according to specification section 35 30 00 paragraph 3.4.3 Tilling. "Tilling shall be completed by use of a suitable equipment by pulling a rake with tines modified to a length of 36 inches or more and spaced approximately 12 to 18 inches apart. Tiling shall be to a minimum depth of 36 inches through the newly placed beach seaward to the visible high water mark. Following tilling, the beach shall again be dressed by dragging a pipe lengthwise over the beach."	Segment 1-4	Not Corrected

QC Requirements Missing Critical Data

Enter missing data in "QC Requirements"						
QC Requirement No.	QC Requirement Description	Section	To be performed by	Activity No.	Location	Status
CT-00025	Quarry Sample: 1. a. At 134,434 Tons b. Location Station 35+700 to 35+850 c. 11:43AM	35 30 00		A1410	Surfside	Missing Info
CT-00031	Quarry Sample: 1. a. At 152,354 Tons b. Location Station 35+500 c. 1:29PM d. 10-28-19		Hector Sevilla	A1410	35+500	Missing Info
CT-00084	Quarry Sample: 1. a. At 286,845 Tons b. Location Station 34+050 c. 06:52 AM d. 12-09-19	35 30 00	Hector Sevilla		34+050	Missing Info
CT-00133						Missing Info



Contractor Action Items

W912EP19C0017 113082 Miami-Dade Surfside Contract A
K3001519

Activities Scheduled to be Started in Next 7 Days

Enter date activity started in "Activities Started/Finished"					
Activity No.	Activity Description	Contractor	Scheduled Start	Days Late	Status
A1040	End Phase 2-Construction	CHC	02/24/2020	5 days	Not Started
A1050	Start Phase 3-Close-Out	CHC	02/25/2020	6 days	Not Started
A1090	Substantial Completion	CHC	02/25/2020	6 days	Not Started
A1300	Attend Partnering Regroup Meet	CHC	01/08/2020	42 days	Not Started
A1405	Post Construction Survey Segme	CHC	01/08/2020	42 days	Not Started
A1406	Beach Tilling Segment One	CHC	01/09/2020	41 days	Not Started
A1412	Post Construction Survey Segme	CHC	01/09/2020	41 days	Not Started
A1417	Beach Tilling Segment Two	CHC	01/10/2020	40 days	Not Started
A1422	Post Construction Survey Segme	CHC	01/10/2020	40 days	Not Started
A1427	Beach Tilling Segment Three	CHC	01/13/2020	37 days	Not Started
A1432	Post Construction Survey Segme	CHC	01/13/2020	37 days	Not Started
A1437	Beach Tilling Segment Four	CHC	01/14/2020	36 days	Not Started
A1452	Post Construction Survey Segme	CHC	01/14/2020	36 days	Not Started
A1457	Beach Tilling Segment Five	CHC	01/15/2020	35 days	Not Started
A1462	Post Construction Survey Segme	CHC	01/20/2020	30 days	Not Started
A1467	Beach Tilling Segment Six	CHC	01/21/2020	29 days	Not Started
A1482	Post Construction Survey Segme	CHC	02/10/2020	9 days	Not Started
A1487	Beach Tilling Segment Seven	CHC	02/11/2020	8 days	Not Started
A1492	Post Construction Survey Segme	CHC	02/21/2020	2 days	Not Started
A1497	Beach Tilling Segment Eight	CHC	02/24/2020	5 days	Not Started
A1620	Close-out Submittals	CHC	02/25/2020	6 days	Not Started
A1670	Demobilization Access Areas/Re	CHC	02/25/2020	6 days	Not Started

Activities Scheduled to be Finished in Next 7 Days

Enter date activity started in "Activities Started/Finished"					
Activity No.	Activity Description	Contractor	Actual Start	Scheduled Finished	Status
A1040	End Phase 2-Construction	CHC	02/24/2020	02/24/2020	Not Started
A1050	Start Phase 3-Close-Out	CHC	02/25/2020	02/25/2020	Not Started
A1090	Substantial Completion	CHC	02/25/2020	02/25/2020	Not Started
A1300	Attend Partnering Regroup Meet	CHC	01/08/2020	01/08/2020	Not Started
A1405	Post Construction Survey Segme	CHC	01/08/2020	01/08/2020	Not Started
A1406	Beach Tilling Segment One	CHC	01/09/2020	01/09/2020	Not Started
A1412	Post Construction Survey Segme	CHC	01/09/2020	01/09/2020	Not Started
A1417	Beach Tilling Segment Two	CHC	01/10/2020	01/10/2020	Not Started
A1422	Post Construction Survey Segme	CHC	01/10/2020	01/10/2020	Not Started
A1427	Beach Tilling Segment Three	CHC	01/13/2020	01/13/2020	Not Started
A1432	Post Construction Survey Segme	CHC	01/13/2020	01/13/2020	Not Started
A1437	Beach Tilling Segment Four	CHC	01/14/2020	01/14/2020	Not Started
A1452	Post Construction Survey Segme	CHC	01/14/2020	01/14/2020	Not Started
A1457	Beach Tilling Segment Five	CHC	01/15/2020	01/15/2020	Not Started
A1462	Post Construction Survey Segme	CHC	01/20/2020	01/20/2020	Not Started
A1467	Beach Tilling Segment Six	CHC	01/21/2020	01/21/2020	Not Started
A1482	Post Construction Survey Segme	CHC	02/10/2020	02/10/2020	Not Started
A1487	Beach Tilling Segment Seven	CHC	02/11/2020	02/11/2020	Not Started
A1490	Beach Fill Eighth Segment - 3	CHC	02/13/2020	02/20/2020	Not Started
A1492	Post Construction Survey Segme	CHC	02/21/2020	02/21/2020	Not Started
A1497	Beach Tilling Segment Eight	CHC	02/24/2020	02/24/2020	Not Started

Features of Work with no Activities Assigned

Assign features to activities in "Pay Activities"		
Feature of Work	Number of Activities	Status
Clearing & Grubbing	0	No Activities



Hazard Analysis Without Features

Enter Hazard Analysis and complete (or assign Feature and complete) in "Hazard Analysis"

Hazard Analysis Title	Status
Tilling	Accepted
Demobilization	Not Complete

Features of Work Requiring a Preparatory Inspection

Enter date Preparatory Inspection meeting is held in "Prep/Initial Inspections"

Feature of Work	First Activity	Activity Start	Preparatory Scheduled	Time	Status
Coastal Vegetation Planting			02/20/2020	12:00 PM	Prep Not Held
Demobilization					Prep Not Scheduled
Tilling			10/10/2019	9:30AM	Prep Not Held

Features of Work Requiring an Initial Inspection

Enter Scheduled Date and Time for Initial Inspection meeting is held in "Prep/Initial Inspections"

Feature of Work	First Activity	Preparatory Held	Initial Scheduled	Time	Status
Coastal Vegetation Planting					Initial Not Scheduled
Demobilization					Initial Not Scheduled
Tilling			02/20/2020		Initial Not Held



US Army Corps
of Engineers®
Jacksonville District

Weekly Project Coordination Meeting Minutes				
Day: Wednesday's		Time: 10:30 AM		
Meeting #:	31	Call -In#	(224) 501-3412	
Meeting Held:	Wednesday, 02/26/2020	Access Code:	582-596-925	
Project:	Beach Erosion Control and Hurricane Protection Project, Surfside Segment, Miami-Dade County, FL	Contract #: FDEP Permit #	W912EP-19-C-0017 0233882-010-JM	
TEAM MEMBERS: Distribution (D) and Attendance (A) List indicated by "X"				
D	A	Name / Title	Company/ Organization	Email Address
X		Ricardo Villet / COO	CHC	rvillet@chcivil.com
X		Francisco Juelle/PM	CHC	fjuelle@chccaribbean.com
X	X	Francisco Guarin/QCM	CHC	fguarin@chcivil.com
X		Yunesky Hernandez / Super	CHC	yhernandez@chcivil.com
X	X	Hector Sevilla / QCM	CHC	hsevilla@chcivil.com
X	X	Gregg Close / SSHO	CHC	Gclose@chcivil.com
X	X	Matt Gregory	CHC	ggregory@chcivil.com
X		Geoff Reichold	The NDN Companies	Greichold@thendncompanies.com
X		Meghan Harrison	The NDN Companies	mharrison@thendncompanies.com
X		William Gerrard	The NDN Companies	wgerrard@thendncompanies.com
X	X	Kevin Kerkhof	The NDN Companies	kkerkhof@thendncompanies.com
X	X	Brandon Faustini	The NDN Companies	BFaustini@thendncompanies.com
X	X	Nestor Rivera / ACO	USACE	Nestor.A.Rivera@usace.army.mil
X	X	Christopher Rego / COR	USACE	Christopher.M.Rego@usace.army.mil
X	X	Leo Bastante / COR	USACE	Leopoldo.A.Bastante@usace.army.mil
X	X	Alexis Vieira / Proj. Eng.	USACE	Alexis.M.Vieira@usace.army.mil
X		Jessica Bromfield	USACE	
X		Tony Jettinghoff/ACO	USACE	John.A.Jettinghoff@usace.army.mil
X		Brian Choate	USACE	Brian.C.Choate@usace.army.mil
X		Michael Neves	USACE	Michael.P.Neves@usace.army.mil
X		Erica Skolte	USACE	Erica.A.Skolte@usace.army.mil
X		Timothy Humphrey	USACE	Timothy.G.Humphrey@usace.army.mil
X		Piper Austin	USACE	Piper.E.Austin@usace.army.mil



**US Army Corps
of Engineers** ®
Jacksonville District

X		Andrew Dutil	USACE	Andrew.S.Dutil@usace.army.mil
X		Troy Mayhew	USACE /CESAJ-EN-GG	Troy.a.mayhew@usace.army.mil
X	X	Guillermo Olmedillo	Town of Surfside	golmedillo@townofsurfsidefl.gov
X	X	Duncan Tavares	Town of Surfside	dtavares@townofsurfsidefl.gov
X	X	Randy Stokes	Town of Surfside- PWD	rstokes@townofsurfsidefl.gov
X		Irina Mocanu	Town of Surfside	imocanu@townofsurfsidefl.gov
X		Kate Stein	Town of Surfside	kstein@townofsurfsidefl.gov
X		Elizabeth Hopkins	Town of Surfside	EHopkins@townofsurfsidefl.gov
X		Tim Milian	TOS P&RD	tmilian@townofsurfsidefl.gov
X		Lt. John Healy	TOS Police Dept.	JHealy@townofsurfsidefl.gov
X		Chief Julio Yero	TOS Police Dept.	jyero@townofsurfsidefl.gov
X		Capt. John Bambis	TOS Police Dept.	jbambis@townofsurfsidefl.gov
X		Julio Nores	DERM-RER	Julio.Nores@miamidade.gov
X		Libbie McDearmid	Florida DEP	Libbie.McDearmid@FloridaDEP.gov
X		Alexandra Wagner	Florida DEP	Alexandra.Wagner@FloridaDEP.gov
X		Teal Kawana	MDPR	teal.kawana@miamidade.gov
X		Colette Biondi	MDPR	Colette.Biondi@miamidade.gov
X		Carlos Fernandez-Quevedo	MDPR	Carlos.Fernandez-Quevedo@miamidade.gov
X	X	Paul Voight	MDCP-RER	Paul.Voight@miamidade.gov
X		Sarah Thanner	MDCP-RER	Sara.Thanner@miamidade.gov
X		Marina Blanco-Pape	MDCP-RER	Marina.Blanco-Pape@miamidade.gov
X	X	Alberto Pisani	MDCP-RER	Alberto.Pisani@miamidade.gov
X		Kelli Stamm	Precision Measurements	kstamm@precisionmeasurements.com
X		JCP Compliance	DEP	JCPCompliance@dep.state.fl.us



**US Army Corps
of Engineers** ®
Jacksonville District



WEEKLY PROGRESS MEETING

1.0 Review minutes from previous progress meeting:

1.1 No Changes.

2.0 Review RMS Contractor Action Item Report:

2.1 Attached contractors' updates for action items list; ongoing contractor updates on daily basis. CHC and USACE will follow up after the meeting for general updates.

3.0 Review work progress since previous meeting:

3.1 Beach Fill: Completed Feb 17th, 2020.

3.2 Demobilized haul road trucks and most of heavy equipment.

3.3 Clean up sites and staging areas.

3.4 Prepare for tilling and restoration and planting.

4.0 Review this week's definable feature of work:

4.1 Tilling:

- CHC postponed the tilling operations as scheduled last week due to that the hired subcontractor could not meet specified depth of 3 ft.
- CHC had a trial run yesterday and achieved depth, USACE witnessed and approved to proceed.
- Scheduled for this week of Feb 26-28, 2020; Beach back open by Noon.
 - Wed 26 Feb: Station 36+800 to 34+800.
 - Thurs 27 Feb: Station 34+800 to 33+200.
 - Fri 28 Feb: Station 33+200 to 32+300.



**US Army Corps
of Engineers** ®
Jacksonville District

4.2 Punch List items.

4.3 Installation of Turtle Signs.

4.4 Chris R.-USACE asked Randy Stokes-TOS if he received the punch list items via email from the walkthrough held on 20th of February 2020? Randy S.-TOS responded yes, he received it, no additional comments.

4.5 Punch list Items to be added to the progress meeting minutes.

4.6 Vibration Monitoring:

- Continuing monitoring 24/7.
- No reported alerts or issues.
- All seismic monitoring will be completed once all equipment is out of the construction site including temporary facilities.

4.7 Environmental/Turbidity Monitoring:

- Kevin K.-NDN Nothing notable around site, free from invasive species. Completion of turbidity testing on 17th February when the completion of fill material ended.
- Held preparatory meeting for Restoration and Planting on Tuesday Feb 25th.
- Plants were delivered on Tuesday Feb 25th and start working on planting.
- Chris R.-USACE to submit the plants certificate and also March 1st starts turtle season again need to start getting clearances, coordinate with Teal and Colette.

4.8 Project Site Coordination:

- Eruv Weekly inspections within CHC work site by outside source.
 - No reported issues.
 - CHC will contact the Rabbi for final inspection prior last day on site.

4.9 Scheduled Preparatory Meeting:

- Demobilization: Sometime Next Week.

4.10 3-Phase Inspection Schedule:

- Tilling: 02-26-2020

5.0 Review construction project schedule:

5.1 See attached 3-week look ahead.

5.2 Chris R.-USACE noted that since tilling is scheduled for completion this Friday, a invite will be sent out today to Town of Surfside, the County and to other agency that want to attend for a Pre-Final Friday Walk Through for the Beach side area only, east of the dunes at 1:00PM - 1:30 PM 28th of February. All templates have been met, there no other items of the beach side and all will be open to the vendors and public access.



**US Army Corps
of Engineers** ®
Jacksonville District

6.0 Submittal and RFI's:

6.1 Submittals Under Review

- See attached submittals under review log, no critical submittals are overdue at this time.
- Preparing close out submittals.

6.2 Request for Information (RFI's - see attached log):

- No RFI's are pending.

7.0 Review off-site activities:

- Final sweep cleanup after demobilization.
- Haulover Parking Lot:
 - Final repairs scheduled for next week of March 2nd2020.
 - Alberto Pisani-MDCP questioned that last agenda the Haulover parking lot was scheduled to be repaired and if there's any reason why it was pushed back? Hector-S.-CHC noted that the availability of the paving contractor date was pushed out for next week.

8.0 Review Site Safety & Deficiencies:

8.1 Site Safety & Health Officer review weekly safety briefings and deficiencies.

- Matt Gregory-CHC SSHO Provide Update:
 - 2 days from last injury of Feb 24th, 2020.
 - Personnel in good shape, getting checked up by medical professional.
 - Activity Hazard Analysis (AHA) has been revised and reviewed with personnel for the tilling operations.
 - Chris R.-USACE asked about the incident report; Hector S.-CHC has it ready for review and submission.
 - Toolbox Topic: "Lifting/Moving Heavy Objects"
 - Monthly Contractors Safety Supervisor Meeting to be held Feb 26, 2020.

9.0 Review / Update Joint Risk Management Register:

- No changes since approved submittal.

10.0 Modifications, Changes, Substitutions to the Contract:

- Serial Letter H-006 Surfside - Hurricane Dorian Damages. Under government review. Chris R.-USACE noted that he will follow up, under review. Chris R.-USACE need the response back from CHC.



**US Army Corps
of Engineers** ®
Jacksonville District

11.0 Other Business:

- Any upcoming events that needs to be coordinated?
 - None noted.
- Meetings & Coordination:
 - Demobilization coordination with Lt. Healy. TBD
 - Chris R.-USACE will sent out an invite after Tilling is completed for a final inspection.
- *Next Non-Workdays:*
 - None noted.
- Guillermo O.-TOS stated that he would like to thank everyone that was involved in this project for a great job, every agency, the Contractor, USACE, Miami-Dade County and FDEP for a successful project.

Next Meeting Date: Wednesday, March 4th @ 10:30 A.M.

Location: Conference call

Call In: (224) 501-3412

Access Code: 582-596-925

End of Meeting.

MEETING ADJOURNED – THANK YOU

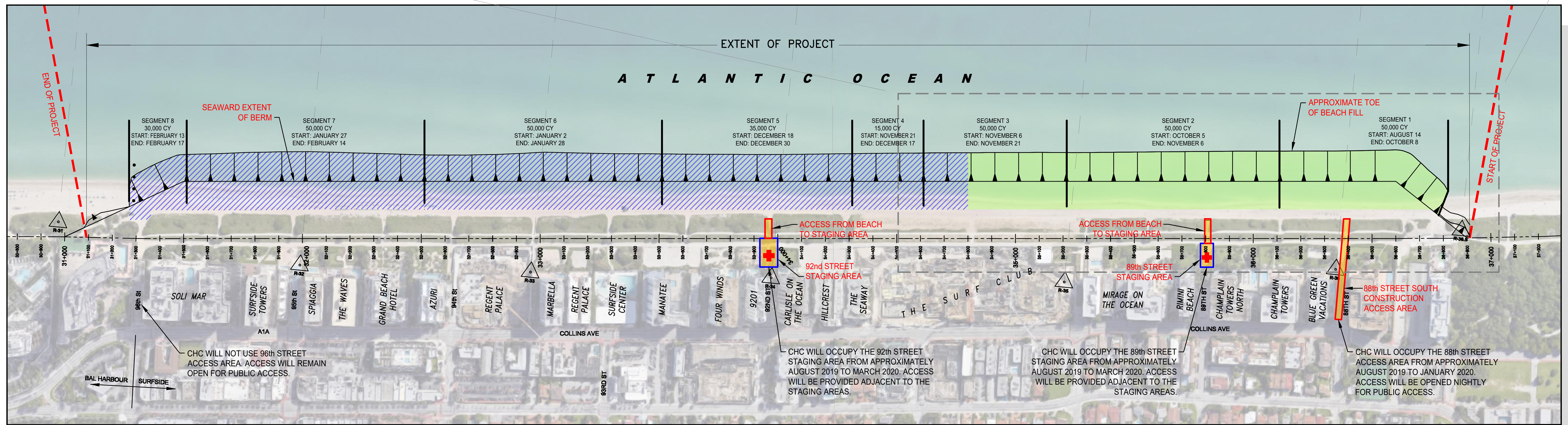
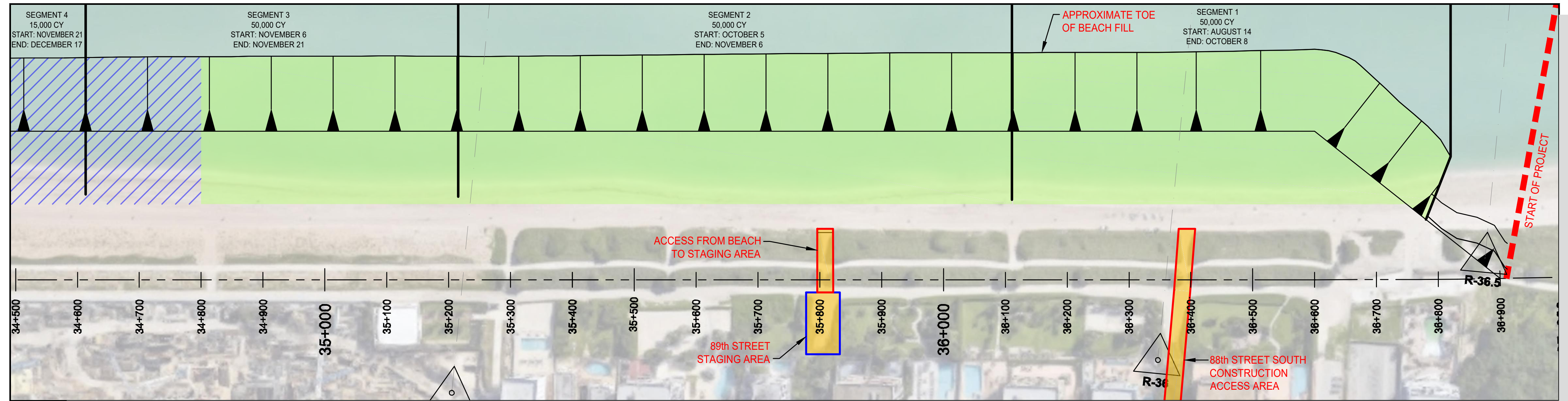
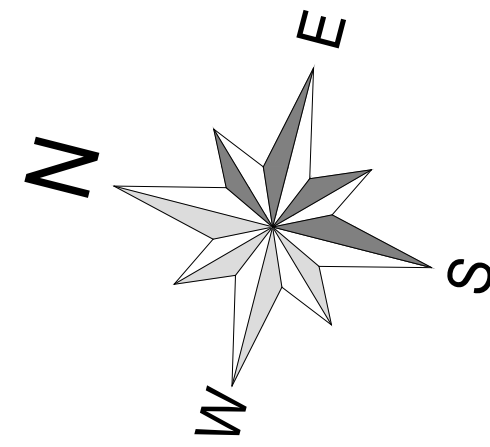
Please feel free to contact any of the following CHC Field personnel for any questions, comments or concerns.

- Francisco Juelle – Project Manager; Mobile: 787-238-3243
Email: fjuelle@chccaribbean.com
- Hector Sevilla- Quality Control Manager; Mobile: 954-756-5865
Email: hsevilla@chcivil.com
- Yunesky Hernandez- Project Superintendent; Mobile: 786-218-2560
Email: yhernandez@chcivil.com


PROGRESS MAP OVERVIEW

Beach Erosion Control and Hurricane Protection Project,
Miami-Dade County, Florida, Beach Renourishment 2020
Surfside Beach

Last Updated: February 26, 2020



LEGEND	
	START/END OF PROJECT
	DESIGNATED CONSTRUCTION ACCESS
	STAGING AREA
	AREA ACCEPTED BY CONTRACTING OFFICER/ READY FOR PUBLIC USE
	BEACH UNDER CONSTRUCTION
	PENDING TILLING
	FIRST AID / EYE WASH



SUBMITTAL REGISTER (ER 415-1-10)

TITLE AND LOCATION: 113082 Miami-Dade Surfside Contract A-Surfside, FL

DATE: 2/26/2020

CONTRACTOR: Continental Heavy Civil Corp

CONTRACT NUMBER: W912EP19C0017 NA

Activity No.	TRANS MITTAL No.	ITEM No.	SPEC PARAGRAPH No.	DESCRIPTION OF SUBMITTAL	TYPE OF SUBMITTAL	CLASSIFI CATION		REVIEWER	CONTRACTOR SCHEDULE DATES			CONTRACTOR ACTION		GOVERNMENT ACTION	
						FIO, GA, DA, CR, OR S		OFFICE / NAME	SUBMIT NEEDED BY	APPROVAL NEEDED BY	MATERIAL NEEDED BY	CODE	CORPS RECEIVED DATE	CODE	CORPS RETURNED DATE
Section 01 32 01 PROJECT SCHEDULE															
A1490	10	10	01 32 01	Periodic Schedule Updates February 2020	CERTIFICATES	GA	RO	Rego, Christopher	14 Jan 20	13 Feb 20	13 Feb 20	A			
Section 01 35 26 GOVERNMENTAL SAFETY REQUIREMENTS															
A1170	15	27	01 35 26	Activity Hazard Analysis (AHA) Trucking	PRECON SUBMTL	GA	RO	Rego, Christopher	03 Jun 19	03 Jul 19	03 Jul 19	A	12 Nov 19	E	21 Nov 19
Section 01 57 25 TURBIDITY AND DISPOSAL MONITORING															
A1350	27	27	01 57 25	Turbidity Monitoring Feb 09- Feb 15 2020	TEST REPORTS	FIO	RO	Rego, Christopher	29 Jul 19	08 Aug 19	08 Aug 19	A			
A1350		28	01 57 25	Turbidity Monitoring Feb 16- Feb 22 2020	TEST REPORTS	FIO	RO	Rego, Christopher	29 Jul 19	08 Aug 19	08 Aug 19				
Section 02 22 13 MOVEMENT AND VIBRATION ASSESSMENT															
A1330	16.1	20	02 22 13	Vibration Monitoring Report No. 12	TEST REPORTS	FIO	RO	Rego, Christopher	29 Jul 19	08 Aug 19	08 Aug 19	A			
A1330	17	21	02 22 13	Vibration Monitoring Report No. 13	TEST REPORTS	FIO	RO	Rego, Christopher	29 Jul 19	08 Aug 19	08 Aug 19	A			
Section 32 93 00 EXTERIOR PLANTS															
A1340	3	4	32 93 00	Coastal Vegetaion Restoration and Planti	PRODUCT DATA	GA	RO	Rego, Christopher	09 Jul 19	08 Aug 19	08 Aug 19	A	31 Jan 20	C	13 Feb 20



Contractor Action Items

W912EP19C0017 113082 Miami-Dade Surfside Contract A
K3001519

Subcontractors Missing Critical Data

Enter missing data in "Subcontractors"					
Responsibility Code	Contractor Name	Trade	POC Name	Amount Subcontracted	Status
CHC	CHC	Prime Contractor	Ricardo Villet		Missing Data

Contractors Requiring Insurance / SF 1413

Enter expiration dates for insurance and signature date for SF1413 in "Contractor Insurance"							
Contractor	First Day on Site	Last Day on Site	General Insurance	Auto Insurance	Workman's Comp	SF1413 Acknowledged	Status
LSS	08/19/2019		01/02/2020	01/02/2020	01/02/2020	09/10/2019	Submit documents

Contractors Requiring Payrolls

Enter payrolls for each week shown in "Contractor Payrolls"				
Contractor	First Day on Site	Last Day on Site	Payrolls not submitted or submitted with problems	Status
CHC	08/19/2019		02/16/2020, 02/23/2020, 03/01/2020	Submit Documents

Daily QC Reports not Completed

Enter Daily QC Report and mark completed "Daily QC Reports"	
QC Reports not completed for the following dates	Status
02/17/2020,02/18/2020,02/19/2020,02/20/2020,02/21/2020,02/22/2020,02/23/2020,02/24/2020,02/25/2020,02/26/2020	Not Completed

Outstanding Deficiency Items

Enter date corrected in "Deficiency Items"				
Item No.	Date Issued	Description	Location	Status
QC-00001	08/21/2019	CHC hereby acknowledges the deficiency of the vegetation protection plan at the 88th Street access. During the offloading procedures of the sand and placement on to the beach sand has accumulated in the Dune vegetation on the Northeast section of the access point. CHC is in the process of removing the accumulated sand from the vegetation. Following completion of the removal of the sand, if there are any impacts to the vegetation, CHC will mitigate the area is damaged. The impacted area is approximately 150 to 200 square feet. The coordinates of the impacted area are N 25.8733, W 80.12001.	88th Access	Not Corrected
QA-00026	09/06/2019	During unloading of beach fill at the 88th street access, the Contractor had spill over of fill from the bucket as it transition from the dump truck release point to the beach. This spill over went on to the dune vegetation, at the north east corner covering some vegetation. The contract picked up some but a good portion remains covered. Deficiency QC-0001 was issued for this issue but per Contract Specification Section 01 57 20, paragraph 3.1.6, if dune vegetation is impacted a plan needs to be submitted with 7 days and implemented within 30 days of the impact. This requirement has not been met.	88th Access	Not Corrected
QC-00003	12/02/2019	Tilling: Contractor has failed to till upon completion of each segment of beach construction according to specification section 35 30 00 paragraph 3.4.3 Tilling. "Tilling shall be completed by use of a suitable equipment by pulling a rake with tines modified to a length of 36 inches or more and spaced approximately 12 to 18 inches apart. Tiling shall be to a minimum depth of 36 inches through the newly placed beach seaward to the visible high water mark. Following tilling, the beach shall again be dressed by dragging a pipe lengthwise over the beach. "	Segment 1-4	Not Corrected

QC Requirements Missing Critical Data

Enter missing data in "QC Requirements"						
QC Requirement No.	QC Requirement Description	Section	To be performed by	Activity No.	Location	Status
CT-00025	Quarry Sample: 1. a. At 134,434 Tons b. Location Station 35+700 to 35+850 c. 11:43AM	35 30 00		A1410	Surfside	Missing Info
CT-00031	Quarry Sample: 1. a. At 152,354 Tons b. Location Station 35+500 c. 1:29PM d. 10-28-19		Hector Sevilla	A1410	35+500	Missing Info
CT-00084	Quarry Sample: 1. a. At 286,845 Tons b. Location Station 34+050 c. 06:52 AM d. 12-09-19	35 30 00	Hector Sevilla		34+050	Missing Info
CT-00133						Missing Info



Contractor Action Items

W912EP19C0017 113082 Miami-Dade Surfside Contract A
K3001519

Activities Scheduled to be Started in Next 7 Days

Enter date activity started in "Activities Started/Finished"					
Activity No.	Activity Description	Contractor	Scheduled Start	Days Late	Status
A1040	End Phase 2-Construction	CHC	02/24/2020	2 days	Not Started
A1050	Start Phase 3-Close-Out	CHC	02/25/2020	1 days	Not Started
A1090	Substantial Completion	CHC	02/25/2020	1 days	Not Started
A1300	Attend Partnering Regroup Meet	CHC	01/08/2020	49 days	Not Started
A1405	Post Construction Survey Segme	CHC	01/08/2020	49 days	Not Started
A1406	Beach Tilling Segment One	CHC	01/09/2020	48 days	Not Started
A1412	Post Construction Survey Segme	CHC	01/09/2020	48 days	Not Started
A1417	Beach Tilling Segment Two	CHC	01/10/2020	47 days	Not Started
A1422	Post Construction Survey Segme	CHC	01/10/2020	47 days	Not Started
A1427	Beach Tilling Segment Three	CHC	01/13/2020	44 days	Not Started
A1432	Post Construction Survey Segme	CHC	01/13/2020	44 days	Not Started
A1437	Beach Tilling Segment Four	CHC	01/14/2020	43 days	Not Started
A1452	Post Construction Survey Segme	CHC	01/14/2020	43 days	Not Started
A1457	Beach Tilling Segment Five	CHC	01/15/2020	42 days	Not Started
A1462	Post Construction Survey Segme	CHC	01/20/2020	37 days	Not Started
A1467	Beach Tilling Segment Six	CHC	01/21/2020	36 days	Not Started
A1482	Post Construction Survey Segme	CHC	02/10/2020	16 days	Not Started
A1487	Beach Tilling Segment Seven	CHC	02/11/2020	15 days	Not Started
A1492	Post Construction Survey Segme	CHC	02/21/2020	5 days	Not Started
A1497	Beach Tilling Segment Eight	CHC	02/24/2020	2 days	Not Started
A1620	Close-out Submittals	CHC	02/25/2020	1 days	Not Started
A1670	Demobilization Access Areas/Re	CHC	02/25/2020	1 days	Not Started

Activities Scheduled to be Finished in Next 7 Days

Enter date activity started in "Activities Started/Finished"					
Activity No.	Activity Description	Contractor	Actual Start	Scheduled Finished	Status
A1040	End Phase 2-Construction	CHC	02/24/2020	02/24/2020	Not Started
A1050	Start Phase 3-Close-Out	CHC	02/25/2020	02/25/2020	Not Started
A1090	Substantial Completion	CHC	02/25/2020	02/25/2020	Not Started
A1300	Attend Partnering Regroup Meet	CHC	01/08/2020	01/08/2020	Not Started
A1405	Post Construction Survey Segme	CHC	01/08/2020	01/08/2020	Not Started
A1406	Beach Tilling Segment One	CHC	01/09/2020	01/09/2020	Not Started
A1412	Post Construction Survey Segme	CHC	01/09/2020	01/09/2020	Not Started
A1417	Beach Tilling Segment Two	CHC	01/10/2020	01/10/2020	Not Started
A1422	Post Construction Survey Segme	CHC	01/10/2020	01/10/2020	Not Started
A1427	Beach Tilling Segment Three	CHC	01/13/2020	01/13/2020	Not Started
A1432	Post Construction Survey Segme	CHC	01/13/2020	01/13/2020	Not Started
A1437	Beach Tilling Segment Four	CHC	01/14/2020	01/14/2020	Not Started
A1452	Post Construction Survey Segme	CHC	01/14/2020	01/14/2020	Not Started
A1457	Beach Tilling Segment Five	CHC	01/15/2020	01/15/2020	Not Started
A1462	Post Construction Survey Segme	CHC	01/20/2020	01/20/2020	Not Started
A1467	Beach Tilling Segment Six	CHC	01/21/2020	01/21/2020	Not Started
A1482	Post Construction Survey Segme	CHC	02/10/2020	02/10/2020	Not Started
A1487	Beach Tilling Segment Seven	CHC	02/11/2020	02/11/2020	Not Started
A1490	Beach Fill Eighth Segment - 3	CHC	02/13/2020	02/20/2020	Not Started
A1492	Post Construction Survey Segme	CHC	02/21/2020	02/21/2020	Not Started
A1497	Beach Tilling Segment Eight	CHC	02/24/2020	02/24/2020	Not Started
A1620	Close-out Submittals	CHC	02/25/2020	03/04/2020	Not Started

Features of Work with no Activities Assigned

Assign features to activities in "Pay Activities"		
Feature of Work	Number of Activities	Status
Clearing & Grubbing	0	No Activities



Features Requiring Hazard Analysis

Enter Hazard Analysis and mark completed in "Hazard Analysis"				
Feature of Work	Preparatory Scheduled	Preparatory Held	Hazard Analysis Title	Status
Coastal Vegetation Planting	02/25/2020	02/25/2020	Vegetation Restoration & Plant	Not Complete

Hazard Analysis Without Features

Enter Hazard Analysis and complete (or assign Feature and complete) in "Hazard Analysis"	
Hazard Analysis Title	Status
Tilling	Accepted
Demobilization	Not Complete

Features of Work Requiring a Preparatory Inspection

Enter date Preparatory Inspection meeting is held in "Prep/Initial Inspections"					
Feature of Work	First Activity	Activity Start	Preparatory Scheduled	Time	Status
Demobilization					Prep Not Scheduled

Features of Work Requiring an Initial Inspection

Enter Scheduled Date and Time for Initial Inspection meeting is held in "Prep/Initial Inspections"					
Feature of Work	First Activity	Preparatory Held	Initial Scheduled	Time	Status
Coastal Vegetation Planting		02/25/2020			Initial Not Scheduled
Demobilization					Initial Not Scheduled

Submittal Items Requiring Submission

Enter submittal items on transmittal in "Transmittal Log"						
Section	Item No.	Item Description	Required for Activity	Activity Start	Submit Needed By	Status
01 57 25	28	Turbidity Monitoring Feb 16- Feb 22 2020	A1350 - Turbidity Monitoring	08/08/2019	07/29/2019	Not submitted

TOWN OF SURFSIDE, FLORIDA
MONTHLY BUDGET TO ACTUAL SUMMARY

FISCAL YEAR 2020

As of JANUARY 31, 2020

33% OF YEAR EXPIRED (BENCHMARK)

Agenda Item #

Page

1 of 3

March 12, 2020

GOVERNMENTAL FUNDS	ACTUAL	ANNUAL BUDGET	% BUDGET
--------------------	--------	---------------	----------

GENERAL FUND - 001

REVENUE	\$ 11,119,458	\$16,549,272	67%
EXPENDITURES	5,223,748	\$16,549,272	32%
Net Change in Fund Balance	5,895,710		
Fund Balance-September 30, 2019 (Unaudited)	12,955,709 A		
Fund Balance-January 31, 2020 (Reserves)	\$ 18,851,419		

TOURIST RESORT FUND - 102

REVENUE	\$ 1,436,047	\$3,308,050	43%
EXPENDITURES	1,187,877	\$3,308,050	36%
Net Change in Fund Balance	248,170		
Fund Balance-September 30, 2019 (Unaudited)	1,530,080		
Fund Balance-January 31, 2020 (Reserves)	\$ 1,778,250		

POLICE FORFEITURE FUND - 105

REVENUE	\$ -	\$52,300	0%
EXPENDITURES	28,126	\$52,300	54%
Net Change in Fund Balance	\$ (28,126)		
Fund Balance-September 30, 2019 (Unaudited)	105,206		
Fund Balance-January 31, 2020 (Reserves)	\$ 77,080		

TRANSPORTATION SURTAX FUND - 107

REVENUE	\$ 18,596	\$276,000	7%
EXPENDITURES	84,722	\$276,000	31%
Net Change in Fund Balance	(66,126)		
Fund Balance-September 30, 2019 (Unaudited)	194,780		
Fund Balance-January 31, 2020 (Reserves)	\$ 128,654		

BUILDING FUND - 150

REVENUE	\$ 166,844	\$1,517,713	11%
EXPENDITURES	412,460	\$1,517,713	27%
Net Change in Fund Balance	(245,616)		
Fund Balance-September 30, 2019 (Unaudited)	2,429,223		
Fund Balance-January 31, 2020 (Reserves)	\$ 2,183,607		

CAPITAL PROJECTS FUND - 301

REVENUE	\$ 459,253	\$1,862,013	25%
EXPENDITURES	77,883	\$1,862,013	4%
Net Change in Fund Balance	381,370		
Fund Balance-September 30, 2019 (Unaudited)	3,278,256		
Fund Balance-January 31, 2020 (Reserves)	\$ 3,659,626		

NOTES:

* Many revenues for January 2020 are received in subsequent months (timing difference) and are recorded on a cash basis in the month received.

A. Includes \$2,000,000 available for hurricane/emergencies. The balance of \$10,995,709 is unassigned fund balance (reserves).

PROPRIETARY FUNDS	ACTUAL
-------------------	--------

ANNUAL BUDGET	% BUDGET
---------------	----------

WATER & SEWER FUND - 401

REVENUE	\$ 1,193,659
EXPENDITURES	703,927
Change in Net Position	489,732
Unrestricted Net Position-September 30, 2019 (Unaudited)	(2,499,311)
Unrestricted Net Position-January 31, 2020 (Reserves)	<u>\$ (2,009,579)</u>

\$4,424,500	27%
\$4,424,500	16%

MUNICIPAL PARKING FUND - 402

REVENUE	\$ 546,587
EXPENDITURES	445,700
Change in Net Position	100,887
Unrestricted Net Position-September 30, 2019 (Unaudited)	1,279,750
Unrestricted Net Position-January 31, 2020 (Reserves)	<u>\$ 1,380,637</u>

\$1,333,618	41%
\$1,333,618	33%

SOLID WASTE FUND - 403

REVENUE	\$ 732,837
EXPENDITURES	877,085
Change in Net Position	(144,248)
Unrestricted Net Position-September 30, 2019 (Unaudited)	634,409
Unrestricted Net Position-January 31, 2020 (Reserves)	<u>\$ 490,161</u>

\$2,132,673	34%
\$2,132,673	41%

STORMWATER FUND - 404

REVENUE	\$ 319,490
EXPENDITURES	315,089
Change in Net Position	4,401
Unrestricted Net Position-September 30, 2019 (Unaudited)	3,272,654
Unrestricted Net Position-January 31, 2020 (Reserves)	<u>\$ 3,277,055</u>

\$1,034,704	31%
\$1,034,704	30%

FLEET MANAGEMENT FUND - 501

REVENUE	\$ 318,284
EXPENDITURES	488,748
Change in Net Position	(170,464)
Unrestricted Net Position-September 30, 2019 (Unaudited)	584,492
Unrestricted Net Position-January 31, 2020 (Reserves)	<u>\$ 414,028</u>

\$987,346	32%
\$987,346	50%



Jason D. Greene, Finance Director



Guillermo Omedillo, Town Manager

Town of Surfside
Net Funds Historical Balances
Period 2016 - January 2020

FUND	9/30/2016	9/30/2017	9/30/2018	9/30/2019	1/31/2020	CAGR ^(a)
General	\$ 7,368,408	\$ 8,460,802	\$ 10,902,050	\$ 12,955,709	\$ 18,851,419	20.7%
Tourist Resort	363,407	469,880	356,313	1,530,080	1,778,250	61.5%
Police Forfeiture	141,755	164,933	159,527	105,206	77,080	-9.5%
Transportation Surtax	354,264	388,363	263,292	194,780	128,654	-18.1%
Building	-	1,742,910	2,760,673	2,429,223	2,183,607	-6.2%
Capital Projects	1,154,352	576,122	2,158,902	3,278,256	3,659,626	41.6%
Water & Sewer	(2,827,890)	(3,048,579)	(2,546,398)	(2,499,311)	(2,009,579)	-4.0%
Municipal Parking	1,111,941	811,013	943,315	1,279,750	1,380,637	4.8%
Solid Waste	245,941	429,743	601,201	634,409	490,161	37.1%
Stormwater	3,392,370	3,264,379	3,203,878	3,272,654	3,277,055	-1.2%
Fleet Management	-	-	-	584,492	414,028	N/A
Total	\$ 11,304,548	\$ 13,259,566	\$ 18,802,753	\$ 23,765,248	\$ 30,230,938	27.9%

(a) - CAGR stands for Compound Average Growth Rate, and is a useful measure of growth over multiple time periods. It represents the growth rate of a Fund Balance from the initial time value to the ending balance if you assume that the fund has been compounding over a time period.