



TOWN MANAGER'S REPORT

JUNE 9, 2020

COMMUNITY PROGRAMS / INITIATIVES / ENHANCEMENTS

- I. **SEE CLICK FIX REPORT** – *Attachment “A”*
- II. **SOCIAL MEDIA (NEXTDOOR) REPORT** – *Attachment “B”*
- III. **DEVELOPMENT APPLICATION PROCESS (2009 – PRESENT)** – *Attachment “C”*
- IV. **PAYMENTS TO CALVIN AND GIORDANO ASSOCIATES, INC. (CGA)**

Payments to CGA for services rendered for March and April are pending. The Town Administration is requesting Town Commission's approval to release payments and for future payments until such time as the contracts are terminated.

V. **TOWN DEPARTMENTS**

Code Compliance Division

A. Code Violation Cases: As of May 28, 2020, the total number of active, open cases being managed is 256; of these cases, 151 cases are still under investigation and are working towards compliance; 13 cases are on-hold; 15 cases are in the Special Master hearing queue; 3 cases are in the post-hearing status; 2 cases have pending liens, 38 code cases have been issued liens and remain unpaid, and 34 service cases have been issued liens and remain unpaid. Properties with unpaid liens are sent reminder letters on a semi-annual basis.

B. Collected Civil Penalty Fines: Unresolved code compliance cases accrue fines until the code violation is resolved. After the violation is abated, then the property owners are notified to remit the fine amount due. In many cases, the fine amount is either paid, resolved via a settlement agreement, or referred to the Town's Special Master for a hearing and ruling on the fine amount due.

The following is a summary by fiscal year of the fine amounts collected by the Town:

- FY 19/20: Through May 28, 2020, 75 cases have paid/settled for a total collection of \$83,505.
- FY 18/19: 143 cases paid/settled for a total collection of \$35,654.
- FY 17/18: 92 cases paid/settled for a total collection of \$29,576.
- FY 16/17: 117 cases paid/settled for a total collection of \$40,842.
- FY 15/16: 152 cases paid/settled for a total of \$137,282

Finance Department

Monthly Budget to Actual Summary as of April 30, 2020 – *Attachment "D"*

Police Department

A. Police Department Statistics (May 1 – May 24, 2020)

- Traffic Citations – 253
- Parking Citations – 385
- Arrests – 5
- Dispatch Events – 1,675
- Incident/Crime Reports - 52
- Suspicious Person Checks – 28

B. Coronavirus (COVID-19) Update

The Surfside Police Department has maintained situational awareness of the COVID-19 Pandemic Incident in coordination with Local, State, and Federal partner Agencies and through continued contact and information sharing with the Miami-Dade County Office of Emergency Operations-Emergency Operations Center. Our Department strives to maintain operational readiness, public preparedness, safeguarding the community, and enforcement of laws-ordinances-governmental orders.

C. Coronavirus (COVID-19) Related Actions:

- While conducting mask compliance checks at Publix, officers distributed masks to persons that do not have one or have a mask that was in need of replacement
- Review of Federal, State, and Local Orders with personnel
- Officers conducted daily compliance checks regarding State, County, and Town Orders
- Providing the highest level of police service to the community we serve in a professional, courteous, ethical and judicious manner
- Daily Communications with Miami-Dade Emergency Operations Center

- Miami-Dade EOC WebEOC COVID-19 Municipal Protective Actions - Situation Reports
- WebEOC and vendor requests for PPE gear
- Daily meetings with Town Administration and Key personnel
- COVID-19 Task Force strategic planning
- Delivery of Senior Special Care Bags, food items, and medication
- Daily Patrol Shift Business Checks reference Order Compliance and hours of operation
- Daily Patrol Shift monitoring of Street Ends at Waterways
- Daily Patrol Shift Details to enforce Beach Closure
- Daily detail at Publix Supermarket to ensure employees and patrons use a face covering
- Daily checks for homeless persons to offer assistance

D. Coronavirus (COVID-19) Community Initiatives

- The Surfside Police Department has delivered 24 care packages to seniors/residents-in-need, delivered 62 masks and vital COVID 19 information to 29 residences (seniors-in-need) who are unable to leave their homes due to mobility issues. Police Department personnel are dedicated to the community they serve and well-being of all residents.
- The Town of Surfside and the Police Department proudly participated in Flash Your Lights for Healthcare Workers/First Responders on May 4th, 11th and 18th, 2020. The event located throughout the Town of Surfside began at 8:15 p.m. Residents showed their appreciation by flashing lights for five (5) minutes in solidarity. Healthcare professionals and first responders, including our Surfside Police Officers, are risking their own lives during this pandemic. Their professionalism, perseverance and selflessness are a testament to their commitment to the community and law enforcement.

E. Police Events/Community Outreach

- The Four Seasons Surf Club hosted a meal giveaway event for Surfside residents on May 8, 2020 between 1:00 p.m. and 4:00 p.m. The meals were distributed at the historic building on Collins Avenue. Police Officers and Parking Enforcement Officers assisted with traffic control ensuring the event was performed in a safe manner and intersections allowed for the flow of pedestrian and vehicular traffic. The event was a success with 1,000 meals distributed.
- On May 16th, 2020, a candle light vigil was held in loving memory of a lifelong resident of Surfside. The fifteen-year-old was killed in a tragic shooting in the City of Miami. Police Command Staff, Officers and Parking Enforcement Officers attended the vigil, closed the street and ensured pedestrian safety during the gathering. Facial coverings

were distributed to attendees by police officers. Several local media outlets covered the event.

- On May 26, 2020 from 10:00 a.m. to 1:00 p.m., the Town of Surfside held a drive-thru Food Distribution Event for Surfside residents in need of support. Two bags of groceries were distributed to 500 households including fresh produce provided by Farm Share. Dozens of deliveries were made for residents that could not drive thru. Police Officers and Parking Enforcement Officers assisted with food distribution, deliveries and traffic control ensuring the event was performed in a safe manner and intersections allowed for the flow of vehicular traffic.
- Monthly community events (Bike with the Chief and Coffee with the Cops) are cancelled until further notice and will resume as soon as possible.
- The Shred-A-Thon, DEA Drug Take Back and Mobile DMV will be rescheduled as soon as possible.
- The Surfside Police Department will host a community blood drive on June 17, 2020 from 11:00 a.m. – 5:00 p.m. in the Town Hall municipal parking lot

F. Traffic Mitigation Program Status Report

Public safety is the number one priority for the Town of Surfside. Along with public safety, quality of life is a focus of the Town. One element that impacts both public safety and quality of life is traffic. Traffic has increased significantly in recent years on Collins Avenue and Harding Avenue regionally as well as locally in Surfside. These roadways are major north/south thoroughfares for vehicles to avoid I-95 and Biscayne Boulevard traffic congestion. Lane closures at developments in Surfside and neighboring jurisdictions add to this traffic overcrowding. Drivers have learned they can avoid the backup on Collins Avenue and Harding Avenue by traveling west into the residential neighborhoods. There are no sidewalks in the single-family home areas of Surfside and with many families and children who play, walk and bike on the streets, traffic mitigation strategies are continuous for the Town Commission and Staff in our goal to keep Surfside safe and enjoyable. In order to accomplish our goals Staff works in partnership with the State of Florida Department of Transportation and Miami-Dade County authorities who have jurisdiction over the roads in Surfside. The following chart illustrates and tracks the progress of this ongoing effort.

#	TIMEFRAME	INITIATIVES	STATUS	UPDATE(S)
Short Term (0 – 6 months)				
1.		Loop Detector Installation	In progress	CGA was authorized to move forward with the preparation of the bid documents for the traffic loops at three signalized intersections along Harding Avenue. CGA will need to provide updated scope of services and fee in order to provide traffic counts and traffic analysis at subject intersections (before and after traffic analysis) per commission request at 05-09-17 meeting.

			<p>The east Stop Bar at 93 Street & Harding Avenue will be moved back.</p> <p>On 8-8-2017, CGA submitted its additional service agreement for completing the before and after traffic analysis at the signalized intersections along Harding Avenue that new traffic loops are being installed. At the Commission meeting where the Post Design Services contract was approved, the Mayor and Commission asked if CGA could do a before and after analysis in order to evaluate the change in traffic operations at these subject intersections. The traffic counts are currently scheduled for the 29th, 30th or 31st of August (second week of regular school).</p> <p>Loop detectors have been approved for Harding Avenue at 88th, 93rd and 94th Streets.</p> <p>On 11-3-2017, CGA submitted for review and approval Work Authorization No. 106 for Surfside Traffic Signal Modification – Traffic Analysis. The scope of the project includes Pre – Post Construction Analysis of four intersections on Harding Avenue at 88th, 93rd, 94th and 95th Streets. Total cost not to exceed \$14,200.62.</p> <p>On 1-29-2018, a Traffic Signal Modification Mandatory Pre-Bid Opening was held at 10:30 a.m. The Assistant Town Manager, CGA, Public Works and Police Department representatives attended. No bidders attended.</p> <p>On March 8, 2018, a Traffic Signal Modification Mandatory Pre-Bid Opening was held at 2:00 p.m. The Town has received two bids. The Public Works Department and CGA are evaluating the bids. Once the bids are evaluated and ranked, Town staff will present their recommendation for final bid selection and award to the Town Commission.</p> <p>In a letter dated April 16, 2018, reference Town of Surfside Traffic Signal Modifications ITB No. 2018-01 and CGA Project No. 15-8083, CGA Director of Construction Engineering, Robert McSweeney, provided an analysis of the two bids received for the</p>
--	--	--	--

			<p>Surfside Traffic Signal Modification Project and recommendation for award of Contract. Under Power Corp. was the apparent low bidder with a Base Bid of \$109,045.23. Upon review, they found the bid is complete and appropriate for the proposed work. In keeping with the Town to award a Contract to the most responsible and responsive bidder whose bid is in conformance with the Bidding Documents and is in the best interest of the Town, they recommend that the Town of Surfside award the contract for the referenced project to Under Power Corp.</p> <p>At the 6-12-2018 Commission Meeting, the Town Commission voted to approve the recommendation from CGA awarding the contract to Under Power Corp. The project is moving forward pending CGA Notice to Proceed and required permitting.</p> <p>CGA has collected traffic counts and completed intersection analysis at the Harding Avenue and 88th Street, Harding Avenue and 93rd Street, Harding Avenue and 94th Street and Harding Avenue and 95th Street intersections. Next step is to complete new traffic counts and intersection analysis once the traffic loops at all four intersections have been installed. This traffic analysis will be summarized in a memorandum.</p> <p>Public Works Department and CGA held a pre-con meeting. Contractor applied for County permit. A Notice to Proceed (NTP) will be given when contractor has permit. 30 to 45 days for completion after start.</p> <p>On 8-8-2018, the awarded contractor, Under Power Corporation, submitted the following permit applications to Miami Dade County: Permit No. 2018006371 – Harding Av & 88 St Permit No. 2018006374- Harding Ave & 93 St Permit No. 2018006373 – Harding Ave & 94 St</p> <p>On 8-21-2018, Miami-Dade Traffic Engineering Division provided comments on their already approved plans. They had asked for one of the pedestrian signal phases to be modified.</p>
--	--	--	---

			<p>On 8-22-2018, Under Power Corporation picked up 18 revised signed and sealed sets from CGA.</p> <p>On 8-23-2018, the revised plans were submitted to the County for permitting by the contractor. It seems that the County has a 12-day turn-around for these permits. Bob McSweeney has been keeping track of the County’s review time and the contractor has kept CGA informed every step of this process.</p> <p>For Harding Avenue and 95th Street, CGA received an email from David Hayes (Miami-Dade County) stating that they could not sign-off on the project because they needed revised plans to reflect the same pedestrian phase modifications requested at 88th Street, 93rd Street, and 94th Street. Revised plans for Harding Avenue and 95th Street will be submitted to Miami-Dade County on 8-27-2018.</p> <p>Under Power Corp., project manager Guillermo Vado, left the company on 09-14-18, and the new project manager is Eddie Macias e.macias@underpowercorp.com.</p> <p>GCA contacted FDOT Operations concerning the Construction Agreement renewal and loop material revision, and were referred to the FDOT Permits Department. GCA have a call/message into them, and will advise as to any potential delay once we have more information.</p> <p>On 11-27-18 a meeting was conducted with Town Administration, Public Works, Police Department, and CGA regarding the Loop Detector Installation. It was determined that the project can commence on 12-10-2018 and the work hours will be 8:00 AM – 6:00 PM, Monday-Friday. The Police Department will provide personnel to assist with lane closures. The contractor, Under Power Corp., was contacted and advised to provide a construction schedule, work plan narrative, and MOTs regarding the program prior to commencing work.</p> <p>Loop Detector installation work began the week of 12-17-2018 and FDOT advised that</p>
--	--	--	--

			<p>the contractor has a 90-day window to complete the work. Traffic advisories were emailed to residents and posted on the Town website regarding the construction work and anticipated lane closures on Harding Avenue.</p> <p>FDOT halted the installation to obtain additional permits. They were not able to perform directional drilling at the intersections. FDOT and the Town have a scheduled meeting on Thursday 01-31-2019 to discuss the new project timeline.</p> <p>As of February 2019, due to unforeseen field conditions encountered by Contractor, loop detection project construction drawings are being revised. The revised drawings will be submitted to FDOT for re-permitting since the changes require trenching of roadway. Engineer of Record is currently working on construction drawings for re-submittal.</p> <p>According to the Town Public Works Department we are awaiting a cost on the Change Order.</p> <p>In April 2019, Public Works advised that an RFP will have to be re-issued as the contractor has withdrawn from the project.</p> <p>The Loop Detectors are a discussion item for the November 2019 Commission Meeting.</p> <p>The Loop Detectors was a discussion item for the November 2019 Commission Meeting. Commissioner Kaukin commented on the traffic impact on the intersection of 94th Street and Harding Avenue. Town Manager Olmedillo suggested engaging with FDOT regarding the loop detector project and obtain a cost share partnership. The Town Manager stated he will contact FDOT and report back to the Commission.</p> <p>FDOT retained Tindale-Oliver & Associates, Inc. to design a pushbutton project to install the requested vehicle detectors (loops) along SR A1A/Harding Avenue at the following locations:</p> <ul style="list-style-type: none"> • 93rd Street • 94th Street • 95th Street
--	--	--	---

				<p>A FDOT representative advised that the installation will tentatively start sometime around summer of 2020.</p>
2.		<p>Install a crosswalk at 90th Street & Harding Avenue (north side) and 89th Street & Harding Avenue (north side)</p>	Open	<p>FDOT agreed to reconsider installing a traffic signal at the location, pending study (count). The Town installed traffic delineators designed to allow a left turn only onto Harding Avenue, preventing vehicles from traveling westbound across the intersection.</p> <p>The 200 block of 90th Street has been converted to one-way traffic eastbound only. This new traffic pattern has eliminated the hazard of vehicles traveling west across Harding Avenue at 90th Street where a curve hindered line of sight for drivers.</p> <p>No Turn on Red signage has been installed at 90th Street & Collins Avenue for vehicles traveling eastbound in the 200 block of 90th Street.</p> <p>Crosswalk markings (Thermoplastic) installation will be performed in February 2019.</p> <p>Crosswalk markings (Thermoplastic) installation was delayed until March 2019 to allow the new pavement to properly cure.</p> <p>Crosswalk markings (Thermoplastic) installation was completed at the 89th Street & Harding Avenue (north side) location in March 2019. The Crosswalk markings (Thermoplastic) installation at 90th Street & Harding Avenue (north side) is still pending with no definitive date set.</p>
3.		<p>Install a crosswalk at 92nd Street & Collins Avenue (FDOT Project)</p>	Open	<p>Based on citizen concerns, the Town Administration contacted FDOT regarding the installation of a crosswalk at 92nd Street and Collins Avenue to enhance pedestrian safety for Town residents and hotel guests of the Residence Inn by Marriott Hotel.</p> <p>Town Public Works contacted FDOT for an update on this project on 09-23-2019, and was advised that the project is approved under FDOT Project #FM 250629-5-32-01 and is awaiting project funding.</p>


4.		Evaluate Sidewalk Options	Open	Town Commission approved a motion to continue to evaluate pedestrian safety options in Surfside.
5.		Collins Ave and Harding Ave. Request for additional speed limit signs & pavement markings within Town of Surfside. FDOT CTP 2018-03-0031	<u>CLOSED</u>	<p>Per Arturo Patulot, Traffic Operations D6, Florida Department of Transportation (FDOT) 305-470-5303, arthuro.patulot@dot.state.fl.us: FDOT Traffic Operations office conducted a field review along the subject roadway segment from 88th to 96th streets both NB and SB directions and has decided to install five (5) additional posted speed limit signs 30 MPH and three (3) sets of pavement markings 30 MPH for better exposure and driver's compliance at the following locations:</p> <p><i>Collins Avenue facing Northbound traffic</i> Two (2) additional 30 MPH speed limit signs (Right & Left of roadway) and 30 MPH pavement markings north of 90th Street One (1) additional 30 MPH speed limit sign (Right of roadway) north of 92nd Street Two (2) additional 30 MPH speed limit signs (Right & Left of roadway) north of 94th Street</p> <p><i>Harding Avenue facing Southbound traffic</i> 30 MPH pavement markings for the three lanes across from existing speed limit sign south of 96th Street 30 MPH pavement markings for the three lanes across from existing speed limit signs south of 92nd Street</p> <p>The proposed improvements will be completed by FDOT maintenance when workload and schedule permit. No anticipated completion dates were provided.</p> <p>FDOT was notified by email for an update on the status and Public Works is awaiting their response.</p> <p>Town Public Works advised that FDOT confirmed that a work order has been completed and pending a start date for the work.</p> <p>Town Public Works Administration contacted FDOT on 09-23-2019, and obtained the following update from Arturo Patulot (FDOT Traffic Operations D6):</p>


				<ul style="list-style-type: none"> • FDOT traffic service request (TSR #87-0033-18) with the FDOT maintenance office is being processed and they will be expediting the implementation of the proposed improvements for Surfside on A1A • The FDOT contractor is scheduled to start installing the pavement markings and signage the first week of October 2019. <p>FDOT began installing the pavement markings and signage the week of October 21, 2019.</p> <p>As of November 2019, the status of the pavement markings is as follows:</p> <ol style="list-style-type: none"> 1. 9500 Block of Harding (Completed) 2. 9300 Block of Harding (Completed) 3. 9100 Block of Harding (Completed) 4. 9000 Block of Collins (Completed) 5. 9200 Block of Collins (Not Completed) 6. 9400 Block of Collins (Not Completed) <p>FDOT Supervisor, Ramon Sierra, advised the Surfside Public Works Department that all signs and markings for the project have been completed.</p>
6.		Installation of Traffic Delineators	Closed	<p>Traffic Delineators were installed at designated traffic concern locations identified by the Police Department at Collins Avenue at 92 Street (NW corner) and in the 9100 block of Collins Avenue (west side). The Delineators were installed in February 2020, and have proven effective in eliminating the illegal parking at these locations.</p>
7.		New Speed Bumps	Closed	<p>New speed bumps have been installed at the following locations:</p> <ul style="list-style-type: none"> • 8900 block of Abbott Avenue • 9100 block of Abbott Avenue • 9300 block of Abbott Avenue • 9500 block of Byron Avenue (second speed bump) <p>November/December 2018: new speed bump location in the 9400 block of Abbott Avenue being evaluated. The location of the</p>

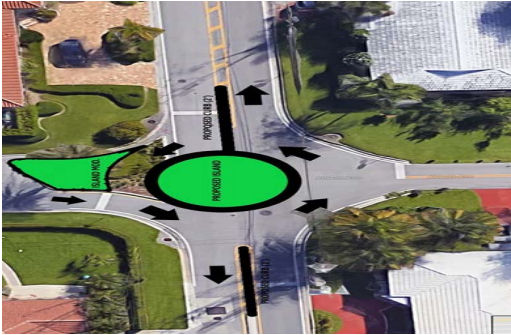
				<p>speed bump was determined and installation scheduled for February 2019.</p> <p>During February 2019, new speed bumps were installed at the following locations:</p> <ul style="list-style-type: none"> • 9300 block of Abbott Avenue • 9400 block of Abbott Avenue • 9500 block of Carlyle Avenue <p>New speed bumps implementation is being evaluated for the 8800 block of Carlyle Avenue.</p> <p>In May 2019, a speed bump was installed in the 8800 block of Carlyle Avenue.</p> <p>On October 23, 2019 one speed bump was removed from 88th Street due to its proximity to an existing stop sign.</p>
8.		Stop Signs in Surfside checked for compliance with Miami-Dade County regulations.	Closed	<p>During September 2019, Town Public Works personnel checked and adjusted all stop signs in Town to ensure that they were upright, and were in compliance with the 7 foot height per Miami-Dade County regulations.</p>
9.		Pedestrian Crosswalk Safety at the 93 rd Street and Collins Avenue Crosswalk	Closed	<p>Based on citizen concerns and traffic crash data, the Town Manager and the Police Department initiated the following actions to enhance pedestrian safety at the crosswalk located at 93rd Street and Collins Avenue that is used to primarily access the Town’s Community Recreational Center.</p> <p>In June 2019, the Town Manager met with Florida State Senator Jason Pizzo, Kevin J. Thibault (Secretary of Transportation), Miami-Dade County Commissioner Sally Heyman, and Jim Wolfe (Secretary of District 6, Florida DOT) and he presented the safety issues regarding the pedestrian crossing at 93rd Street and Collins Avenue and sought input and recommendations to mitigate those concerns.</p> <p>The Police Department conducted on-going proactive traffic details in the 9200 block of Collins Avenue targeting speeding vehicles and vehicles running the red light.</p>

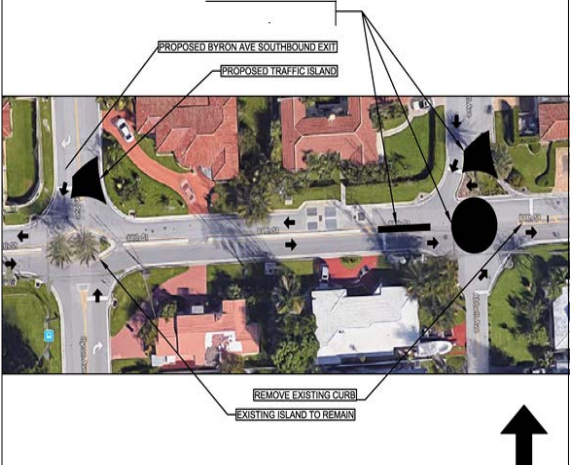
			<p>Additionally, the Police Department partnered with FDOT representatives to conduct a pedestrian safety educational awareness day that included the 93rd Street and Collins Avenue intersection and pedestrian crossing to educate citizens and provide safety tips.</p> <p>The Police Department contacted both FDOT and the Miami-Dade Traffic Department of Transportation and Public Works Traffic Signals and Signs Division Administration to request that the timing of the traffic signal at 93rd Street and Collins Avenue be increased to allow additional time for pedestrians to cross Collins Avenue for eastbound and westbound travel. This effort was successful and the County agreed to increase the pedestrian crossing time by an additional 3 seconds which was implemented on August 27, 2019. The pedestrian walk time now reflects a minimum of 7 seconds prior to the 16 second countdown timer of the flashing “DON’T WALK” notification, providing pedestrians a total of 23 seconds of crossing time.</p> <p>Isis Sotolongo, FDOT Bike and Pedestrian Traffic Specialist II–District Traffic Operations Division, sent an email to Town Manager Olmedillo on 11-15-19 regarding a completed FDOT engineering study for 93rd Street intersections at Collins Avenue and Harding Avenue. The email is copied below:</p> <p>Subject: CTP 2019-08-0006, Sections: 87060000 & 870600001, SR A1A / Collins Avenue and SR A1A / Harding Avenue at 93rd Street. Request for Pedestrian Safety improvements.</p> <p>Good morning Mr. Olmedillo,</p> <p>This is a follow-up to a request you forwarded to our office on August 26, 2019 to further evaluate pedestrian and bicycle mobility at the subject intersections. The Florida Department of Transportation completed a traffic engineering study which included turning movement counts, pedestrian counts, review of crash data, field observations and assessment for potential</p>
--	--	--	---


				<p>pedestrian/bicycle safety and mobility enhancements. Based on the results of the study, the Department has decided to implement the following safety improvements at SR A1A/Harding Avenue and 93rd Street and SR A1A/Collins Avenue and 93rd Street.</p> <ul style="list-style-type: none"> • Coordinate with Miami-Dade County Traffic Signals and Signs Division to add three seconds of “WALK” time indication to the north and south leg crosswalks at the intersection of SR A1A/Harding Avenue and 93rd Street. • Coordinate with Miami-Dade County Traffic Signals and Signs Division to add three seconds of “Flashing Don’t Walk” (FDW) time to the east and west leg crosswalks at the intersection of SR A1A/Harding Avenue and 93rd Street. • Install “Special Emphasis” crosswalk markings on the south and west legs of the intersection of SR A1A/Collins Avenue and 93rd Street similar to the ones provided on SR A1A/Harding Avenue and 93rd Street. • Relocate the post mounted “Pedestrian Crossing” (W11-2) sign and “One Way” (R6-1) sign located on the southwest corner of the intersection of SR A1A / Harding Avenue and 93rd Street to allow full visibility of countdown pedestrian signal heads for the south and west crosswalks. • Replace existing detectable warnings on all corners of the intersection of SR A1A/Harding Avenue and 93rd Street with ADA compliant yellow detectable warnings. <p>The Department appreciates the time and effort you have taken in bringing this matter to our attention, and looks forward to address your concerns.</p>
10.		95 th Street & Harding Avenue	Closed	On 04-27-2017, the traffic lanes in the 200 block of 95th Street, between Collins Avenue and Harding Avenue were modified

		<p>(westbound), left Turn lane added. 300 block of 95th Street (eastbound), right turn lane added.</p>		<p>to improve the traffic flow. New lane pavement markers delineate the new vehicular traffic flow for westbound traffic on 95th Street approaching Harding Avenue. The pavement markings allow vehicles to travel in two lanes west of the alleyway with one lane designated for travel westbound only on 95 Street across Harding Avenue, and the other lane designated as a left turn only lane for vehicles turning southbound onto Harding Avenue. Three parking spaces on the North East side of 95 Street & Harding Avenue have been eliminated to allow for a westbound travel lane.</p> <p>As of 08-22-2017, the traffic flow in the 300 block of 95th Street, between Abbott Avenue and Harding Avenue, has been altered. The new lane pavement markers delineate the new vehicular traffic flow for eastbound traffic on 95th Street approaching Harding Avenue. The pavement markings allow vehicles to travel in two lanes east of the alleyway with one lane designated for travel eastbound only on 95th Street across Harding Avenue, and the other lane designated as a right turn only lane for vehicles turning southbound onto Harding Avenue. The loading zone at this location has been eliminated to allow for a right turn only lane. Please refer to the traffic diagram below.</p> 
<p>11.</p>		<p>New Stop Signs at all intersections west of Harding Avenue</p>	<p>Closed</p>	<p>Public Works installed stop signs at the following locations:</p> <ul style="list-style-type: none"> • 89th Street & Byron Avenue (east-west) • 90th Street & Abbott Avenue (east-west) • 90th Street & Carlyle Avenue (east-west) • 92nd Street & Abbott Avenue (east-west) • 92nd Street & Carlyle Avenue (east-west)

				<p>In September 2018, Public Works relocated the stop sign and stop bar at Carlyle Avenue and 90th Street (for Northbound traffic on Carlyle Avenue) 15 feet north to allow for an enhanced traffic sight cone at the intersection.</p> 
12.		<p>New Stop Bar Reflectors</p>	<p>Closed</p>	<p>New Stop Bar Reflectors Installed</p> <p>In September 2018, Public Works conducted an inspection of the Stop Bar Reflectors and determined which reflectors were non-operational. The vendor replaced the non-operational reflectors under warranty.</p> <p>Public Works ordered 24 new reflectors that were installed at the following locations:</p> <ul style="list-style-type: none"> • 90th Street and Froude (all directions) • 90th Street and Byron (all directions) • 90th Street and Abbott Avenue (East and West directions) • Yellow reflectors were installed prior to the speed bumps in the 9500 block of Byron Avenue to alert drivers. <p>During November 2018 all non-operational Stop Bar Reflectors were replaced and are now functional. Additionally, new Stop Bar reflectors were installed at the following locations:</p> <ul style="list-style-type: none"> • 90th Street and Froude (all directions) • 90th Street and Byron (all directions) • 90th Street and Abbott Avenue (East and West directions)
13.		<p>Revisit Street Closure</p> <ul style="list-style-type: none"> ○ 94th Street / Abbott Avenue 	<p>Closed</p>	<p>Town Commission approved a motion against revisiting this item.</p>

<p>14.</p>		<p>New Street Closure Byron Avenue (northbound) at 88th Street</p>	<p>Closed</p>	<p>Requires study, Miami-Dade County and Miami Beach approval.</p> <p>On 11-29-17, Town Manager, Chief Allen and Public Works Director attended a meeting with Miami-Dade County and City of Miami Beach administration regarding the closure of northbound traffic at 88th Street and Byron Avenue.</p> <p>The above meeting resulted in a plan to add curbing to the 88th Street median extending it to Abbott Avenue. The result will prohibit drivers from executing illegal U turns disrupting the traffic flow and area residents which has been a continuous problem.</p> <p>The following traffic modification Project has been developed to improve the traffic flow at 88th Street and Abbott Avenue.</p>  <p>Public Works completed the installation of the pictured vehicular traffic pattern at 88th Street & Abbott Avenue. On March 12, 2018, a 60-day testing period will begin before final approval.</p> <p>The 60-day trial period before final approval continues. There have been no traffic accidents reported and no matters of concern have been brought to the attention of the Police Department.</p> <p>At the Special Town Commission Meeting held May 22, 2018, the Town Commission approved the below traffic pattern design (Option A) for 88th Street and Abbott Avenue. A traffic circle at Abbott Avenue on 88th Street will allow traffic to flow east, west and south. Traffic islands on Abbott Avenue and Byron Avenue at 88th Street will prevent vehicles from traveling north on those avenues from 88th Street.</p>
------------	--	---	---------------	--

				 <p>Public Works has begun work on the new traffic mitigation design on 88th Street & Abbott Avenue. The project is estimated to be completed by mid-July.</p> <p>Project completed.</p>
15.		Install a centerline curb on 95 th Street between Abbott and Byron Avenues	Closed	Public Works installed delineators to deter trucks from traveling west on 95 th Street.
16.		Eliminate Crosswalks on Collins (north) & Harding (south) Avenues	Closed	FDOT stated that eliminating crosswalks would hinder pedestrian travel and further study would be required before they can agree to that recommendation.
17.		Create Vehicular Circulation Plans for New Construction Projects Minimize lane closures	Closed	MOT's and circulation plans for new construction projects was a primary topic of discussion with FDOT and the surrounding jurisdictions representatives. A plan to improve the coordination of projects and to enhance communication by FDOT providing notice well in advance of all approved MOT's to the three jurisdictions was agreed upon. The early notice system has shown an improvement.
18.		Install traffic light at 96 th Street & Abbott Avenue Eliminate left hand turn at 96 th Street & Byron Avenue	Closed	Town Manager Olmedillo, Chief Allen, Captain Yero and Randy Stokes, from the Town and Eric Czerniejewsky from CGA, spent a few hours with Ramon Sierra, FDOT District 6. Several simulations were run, and the result is that the back-up traffic in the east bound direction made congestion worse on 96 th Street. This will not allow the


				<p>vehicles turning right from Byron to move, causing a longer back-up on Byron and creating additional congestion on Harding and Collins.</p> <p>FDOT will not eliminate the left turn at 96 Street & Byron Avenue.</p>
19.		<p>Send demand letters to mapping companies</p> <ul style="list-style-type: none"> o Waze – Free Community-based GPS, Maps & Traffic Navigation App 	Closed	<p>The Town became a Participating Member of the Connected Citizens Program. This is the Town’s effort to address in real-time reported accidents and improve navigation throughout the Town.</p>
20.		<p>On-Street Parking Reconfiguration - 200 block of 90th Street</p>	Closed	<p>On Monday 10-08-18, Public Works advised that the 200 block of 90th Street On-Street Parking Reconfiguration would begin in October 2018, with Police/Parking Officers blocking off the street to complete the stripping. Stripping Reconfiguration diagram below.</p>  <p>On Monday 10-29-18, the stripping and reconfiguration was completed.</p>
Intermediate Term (7-18 months)				
1.		<p>Design 91st Street Improvements</p> <ul style="list-style-type: none"> o Sidewalk, landscaping and buried utilities 	Open	<p>Awaiting the study of walkability by FIU.</p>
2.		<p>Create One-Way Streets 88th, 89th, 90th and 91st Street between Collins & Harding Avenues</p>	Closed	<p>A Town meeting was held July 18th, 2017, to present a new traffic pattern plan making 89th Street one-way only for westbound vehicular traffic from Collins Avenue to Hawthorne Avenue and 90th Street one-way only for eastbound vehicular traffic from Bay Drive to Collins Avenue.</p>

			<p>The Town Commission approved to conduct a test of a new streetscape design on 89th and 90th Streets, between Harding and Hawthorne. The test consists of creating a safe pedestrian path and a green area in what is currently the paved area of those streets. Because width of the street will be narrowed during the test, the streets will be changed to a one-way system, with 89th Street traffic moving from east to west and 90th Street traffic moving from west to east. The streets will be marked with paint to designate the pedestrian area as well as the green/parking area. The test is scheduled to begin in early December and run for a period of 60 days. At the end of the test period, staff will present a report to the Town Commission.</p> <p>The new streetscape testing was initiated December 14, 2017. The testing has gone smoothly with no incidents to report thus far. A main focus has been directed toward providing information, answering questions and educating residents and all who travel the area on the details and goals of the project.</p> <p>At the February 13, 2018 Town Commission Meeting the Town Administration was granted time extension of sixty days to the One-Way Street Project in order to survey the streets for ADA compliance in the pedestrian lanes and to acquire more data on traffic counts.</p> <p>A One-Way Streets Town Hall Meeting was held on March 28, 2018. Notifications for the March 28 One-Way Streets Town Hall Meeting have been distributed via the following channels:</p> <ul style="list-style-type: none"> • Publicly Noticed Meetings and Agenda Packets (Town Commission & Planning & Zoning) • Letter mailed to residences on 89th and 90th streets for first meeting held in July (similar to planning & zoning notices) • Door hangers to residences on 89th and 90th streets • Posted notice at Publix and Starbucks • Multiple e-blasts
--	--	--	---

				<ul style="list-style-type: none"> • Website notices on the calendar and Town news • Included in multiple gazette newsletters • Channel 93 • Nextdoor postings on the Town’s page • Delivery of meeting notices to residencies on 89th and 90th streets for second meeting held in March • Surveys on Nextdoor and SurveyMonkey <p>Town collected resident feedback through a number of these channels including emails and phone calls.</p> <p>At the April 10, 2018 Town Commission Meeting, the Town Commission approved a motion to terminate the One-Way Street Project tested on 89th Street and 90th Street.</p> <p>On April 16, 2018, Public Works returned the traffic pattern on 89th Street and 90th Street to two-way traffic west of Harding Avenue.</p>
3.		Road closure of 95 th Street and Abbott Avenue	Closed	<p>On November 7, 2017, CGA submitted for review and approval Work Authorization No. 108 for Traffic Feasibility Study for Abbott Avenue and 95th Street. The project includes Traffic Analysis and Modeling of the road closure at 95th Street and Abbott Avenue. Total cost will not exceed \$20,149.58.</p> <p>On January 29, 2018, the Town Manager held a meeting with CGA Traffic Engineer Eric Czerniejewski, Asst. Town Manager Duncan Tavares, Public Works Director Randy Stokes and Captain Yero to review and discuss the Feasibility Study results.</p> <p>This item has been deferred due to the impact of closing the 95th Street would generate.</p>
Long Term (19+ months)				
1.		Gate the area west of Harding Avenue and create a special taxing district.	Open	This item is provided here as a place holder.

#	PARKING / TAXIS	STATUS	UPDATE
1.	Create a Resident Only Parking Zone in the north-west section of the 9400 block of Abbott Avenue	Closed	<p>Based on resident requests, a Resident Only Parking Zone was established in the latter part of December 2019 encompassing four parking spaces in the north-west section of the 9400 block of Abbott Avenue. Signage denoting the Parking Zone was procured and installed. Resident only parking decals should be available in January 2020.</p> <p>In January 2020, the Resident Only parking decals were received for the 9400 block of Abbott Avenue and are being distributed.</p>  
2.	The Town of Surfside added 18 new single parking spaces and 2 loading zones in the streets that are east of Collins Avenue. These new parking spaces provide additional parking options for residents and visitors to	Closed	<p>The additional parking spaces are located in the following locations:</p> <ul style="list-style-type: none"> • 100 block of 88th Street (4 spaces) effective 06-01-2017

	<p>our Town. The additional loading zones provide a safe location for trucks and other vehicles to deliver goods and services to residents. The total number of single parking spaces added is now 12.</p> <p>Additional commercial loading zone for the 300 block of 95 Street.</p>	<ul style="list-style-type: none"> • 100 block of 90th Street (4 spaces) effective upon completion of on-going construction project • 100 block of 92nd Street (4 spaces) effective 06-01-2017 • 100 block of 96th Street (6 spaces) six single pay parking spaces were removed and the area was designated a Tow-Away Zone. <p>The additional loading zones are located at the following locations:</p> <ul style="list-style-type: none"> • 100 block of 89th Street - effective 06-01-2017 • 100 block of 94th Street - effective 06-01-2017 <p>An additional loading zone was added at the following location effective Monday 04-22-2019:</p> <ul style="list-style-type: none"> • 300 block of 95 Street on the north-west corner encompassing three parking spaces. The loading zone is effective between 6:00AM – 10:00AM only. <p>In July 2019, an additional loading zone was decided for the 300 block of 95 Street on the south side in the Ride Share zone between the hours of 6AM-10AM. Monday-Friday, to help alleviate commercial truck congestion in the Business District in the early morning hours. The loading zone will be established in August 2019, after ordering and deploying the signs. The new loading zone will be evaluated for a three-month period.</p> <p>In August 2019, the additional loading zone became operational in the Ride Share parking spaces located in the 300 block of 95 Street (south-side) with functional hours of Monday-Friday, 6AM-10AM. The loading zone will be evaluated for a three month period beginning August 1, 2019 and ending on November 1, 2019.</p> <p>The loading zone will be evaluated for a three-month period beginning August 1, 2019 and ending on November 1, 2019.</p>
--	--	--

			<p>A memorandum was submitted to the Town Manager regarding the loading zone evaluation for the three-month period beginning August 1, 2019 and ending on November 1, 2019. The memorandum is in support of continuing the loading zone.</p> <p>The additional loading zone in the 300 block of 95 Street (south-side) was approved on a permanent basis with functional hours of Monday-Friday, 6AM-10AM.</p>
<p>3.</p>	<p>Ride Share Pick-up & Drop Off</p>	<p>Closed</p>	<p>Background: There has been a proliferation of citizens utilizing Ride Share services such as Uber and Lyft which has impacted the efficient flow of traffic in the Town of Surfside. The operators for these services have been observed picking up and dropping off their customers in the Surfside Business District occupying Town parking spaces and double parking while picking up or dropping off customers.</p> <p>The Surfside Police Department recommends that a 90 day “Town of Surfside Ride Share Pick-Up & Drop-Off Trial Program” be conducted in the 300 block of 95th Street on the south-side of the road way encompassing three parking spaces closest to Abbott Avenue. See below picture (Red Box Area).</p>  <p>Budget Impact: There will be a reduction in the Town Parking revenue stream due to three (3) less parking spaces being available for paid parking. There will be incurred costs</p>

for procuring signage and possible repainting of the parking spaces. On 07-20-18 the signs for the Ride Share location were ordered and the expected delivery date is in early August 2018. On 07-26-2018, Captain Bambis and Parking Manager Joseph met with Mr. Javier Correoso (Public Affairs Manager) from Uber ride share regarding the new Pick-up and Drop-off site proposed for the 300 block of 95th Street in Surfside. Mr. Correoso was enthusiastic about the trial program that was discussed with him and he is willing to participate and utilize the location in the Uber application for the Pick-up location. He will be contacted days before going live with the location so that he could initiate the information in the Uber application. Mr. Correoso also provided information for his counterpart at Lyft ride share so we could contact them to have the same information on their Lyft application. Effective 08-13-2018, the Ride Share Pick-Up and Drop-Off location in the 300 block of 95th Street was completed:

- All signs installed (2 signs)
- Curb line was painted yellow
- Vehicle space lines were painted yellow
- UBER Ride Share Company has agreed to add the location to their application



The Ride Share Pick-up & Drop Off Trial Program concluded on 11-11-18. A Staff Memorandum regarding the program was prepared and submitted by the Police Department which stated that overall impact

		<p>of the Ride Share Pick-Up & Drop-Off Program has been positive and led to efficiencies of the traffic flow in and around the business district of Surfside. The Police Department recommended that the Ride Share Pick-Up & Drop-Off Program continue as a full-time initiative.</p> <p>The Ride Share Pick-up & Drop-off Program became a permanent on-going program effective November 2018.</p> <p>In July 2019, an additional loading zone will be added in the 300 block of 95 Street on the south side in the Ride Share spaces (zone) between the hours of 6AM-10AM, Monday-Friday to help alleviate commercial truck congestion in the Business District in the early morning hours. The loading zone will be established in August 2019, after ordering and deploying the signs and an evaluation period of three months. Based on the loading zone hours added to the current Ride Share spaces an additional Ride Share space will be established in the 200 block of 95 Street on the south side of the street adjacent to or near the loading zone at that location.</p> <p>In August 2019, an additional loading zone became operational in the Ride Share parking spaces located in the 300 block of 95 Street (south-side) with functional hours of Monday-Friday, 6AM-10AM.</p> <p>An additional Ride Share parking zone (single space) is being established in the 200 block of 95 Street (south side) with an anticipated completion date in September 2019, after the Ride Share signage is received.</p> <p>The additional Ride Share parking space in the 200 block of 95 Street (south side) was completed and became operational on Wednesday 09-25-2019. The space was painted and proper signage installed by Town Public Works personnel.</p>
--	--	---

<p>4.</p>	<p>Parking Rate Increase for Off-Street Parking (Municipal Parking Lots)</p>	<p>Closed</p>	<p>Town of Surfside Resolution No. 18-2517 was adopted by the Town Commission on 07-10-2018 stipulating a parking rate fee increase from \$1.50 per hour to \$1.75 per hour for all Off-Street (Municipal Parking Lot) spaces.</p> <ul style="list-style-type: none"> • New Parking rate decals were ordered for the Parking Pay Stations with an anticipated delivery date of mid-August 2018. • Temporary Parking Fee Decals with the new rate were placed on the affected Parking Pay Stations. • Effective 07-25-18 at 12:00 pm the \$1.75 Parking rate commenced. Both the Pay Station System and Pay-By-Phone System were updated with the new parking rate for off-street parking. • Notifications of the parking rate change were hand-delivered to Surfside businesses on 07-24-2018. • Email notification of the parking rate change was sent out on 07-25-2018. • Notification of the parking rate change was posted on the Town website on 07-25-2018. • On 07-25-2018, the Town website “Parking” section was reviewed and the areas requiring the new rate change were updated by CGA (Adrian). <p>New Parking rate decals were received and they were affixed to the Parking Pay Stations in the Municipal Parking Lots on 08-22-2018.</p> <p>At the June 20, 2019, meeting of the Downtown Vision Advisory Committee (DVAC), the Committee formalized recommendations for the Town Commission to consider regarding changing the Off-Street Parking Rates. At the July 9, 2019, Town Commission Meeting the Town Commission discussed and approved parking rate changes for all Town Off-Street Parking (Municipal Parking Lots) as follows:</p>
-----------	--	---------------	---

			<ul style="list-style-type: none"> • Weekends/Holidays: <ul style="list-style-type: none"> ○ 9:00 AM - 5:00 PM \$3.00/hour with a 4-hour limit that is not renewable ○ 5:00 PM – 9:00 AM \$2.00/hour with a 4-hour limit that is renewable • Weekdays: <ul style="list-style-type: none"> ○ 9:00 AM - 5:00 PM \$2.00/hour with a 4-hour limit that is not renewable ○ 5:00 PM – 9:00 AM \$2.00/hour with a 4-hour limit that is renewable <p>For the August 13, 2019, Town Commission Meeting the Police Department submitted a memorandum for Approval to Modify the Parking Rate and Parking Time Limits for Off-Street Parking (Municipal Parking Lots) through Town Resolution.</p> <p>At the August 13, 2019, Town Commission meeting the Commission approved the Off-Street (Municipal Parking Lots) Modifications to the Parking Rates and Parking Time Limits as previously described. Notifications regarding the new rates and time limits were posted on the Town website and were sent out on social media. Effective August 19, 2019, the new Off-Street Parking Rates and Parking Time Limits commenced.</p>
5.	Variable Parking Rate for On-Street Parking Spaces in the Business District (9400 and 9500 blocks of Harding Avenue)	Closed	<p>At the 03-12-19, Town Commission meeting the Town Commission approved the following changes to a staff recommendation to initiate a Variable Parking Rate for On-Street Parking Spaces in the Business District (9400 and 9500 blocks of Harding Avenue). The Variable Parking Rate will be as follows: Weekdays (Mon-Fri) only between 10:00 AM – 4:00 PM will be \$4.00/hour with a 2-hour limit (after the expiration of 2 hours the parking space is not renewable between the hours of 10:00 AM – 4:00 PM and the vehicle will not be permitted to park in an On-Street parking space in the Business District until after 4:00PM).</p> <p>The Town Commission requested a review be conducted regarding the effects of the On-Street Variable-Rate in the Business District, and the review be submitted two months after the rate change</p>

			<p>implementation date. The resolution will be voted on at the Town Commission Meeting on 04-09-19.</p> <p>The resolution was approved by the Town Commission and on Monday 04-15-2019, the Variable Parking Rate was implemented without issue for the Parking Pay Stations and Pay-By-Phone Systems. A two-month evaluation of the program will be submitted in June 2019.</p> <p>On June 18, 2019, the Police Department submitted the two-month evaluation report for the Business District Variable Parking Rate change. The report was available to the Town Commission for review. At the July 9, 2019 Commission Meeting the Business District Variable Parking Rate change was approved on a permanent basis.</p>
6.	Taxi Cab Stands added and changed	Closed	<ul style="list-style-type: none"> • The Taxi Cab Stand at 94th Street & Collins Avenue was reduced from (4) vehicles to (2) vehicles. • 94th Street & Harding Avenue (across from Publix) will have a (2) vehicle Taxi Cab Stand. *One metered parking space has been added. • In the 200 block of 92nd Street (North side in front of the Marriott) one metered parking space was removed and replaced with a (1) vehicle Taxi Cab Stand. • A (2) vehicle Taxi Cab Stand has been added to the south side of the 200 block of Collins Avenue. <p>On 11-15-17, Chief Allen met with the management of the Azure Condominium regarding the taxi stand at 94th Street and Collins Avenue. They had no complaints regarding the location of the stand and were not aware of complaints or traffic concerns from residents of the condo. The taxis crossing Collins Avenue do not interfere with the exiting of cars from their building. The manager was happy that the stand was reduced from four to two taxis.</p> <p>One person has voiced opposition with the location of the taxi stand being across the street because it is unsightly and wants it moved.</p>

			Chief Allen next met with the valet manager of the Grand Beach Hotel who said the two taxi stand is working out well and when a taxi is needed they signal for one from the stand. Chief Allen also met with the General Manager of the hotel regarding the concern and asked for one space for a taxi on the hotel property. The GM agreed. The space is just inside the garage and is now opened for taxi use.
7.	2018 Parking Permits for the 9400 and 9500 blocks of Byron Avenue	Closed	The 2018 Byron Avenue Parking Permits are only for residents and their guests on the 9400 & 9500 blocks of Byron Avenue. The application and the registration process instructions were included in the December 2017 Surfside Gazette. Residents must provide proof of residency and may obtain up to 3 permits per household. Only residents and their guests may park in these areas with the proper permit all other vehicles are subject to being issued a parking citation.
8.	Replacement of No Parking Signs and additional No Parking Signs 9400 block of Abbott Avenue	Closed	Based on Police Department observations the replacement of No Parking Signs that are in poor condition, and additional No Parking Signs will be installed in the 9400 block of Abbott Avenue. Public Works is working in conjunction with the Parking Department to complete this project. The signs were received and installed the week of February 25, 2019.

Respectfully submitted by:

Guillermo Olmedillo, Town Manager

Town of Surfside, FL

Between May 01, 2020 and May 28, 2020

10 requests were opened

9 requests were closed

The average time to close was 2.0 days.

REQUEST CATEGORY	OPENED	CLOSED	DAYS TO CLOSE
Other	4	4	2.7
Drainage/Flooding (PW)	2	1	1.1
96 Street Park (P & R)	1	1	0.1
Beach Patrol	1	1	0.0
Code Compliance (Safety Concern)	1	1	5.0
Code Compliance (Violation)	1	1	1.2
Barking Dog	0	0	0.0
Beach Issue	0	0	0.0
Community Center (P & R)	0	0	0.0
Construction Issues	0	0	0.0
Dead Animal	0	0	0.0
Dog Stations (P & R)	0	0	0.0
Graffiti (in park) (P & R)	0	0	0.0
Graffiti (PW)	0	0	0.0
Hawthorne Tot-Lot (P & R)	0	0	0.0
Parking Issue	0	0	0.0
Police (Safety Concern)	0	0	0.0
Pothole (PW)	0	0	0.0
Solid Waste (Commercial) (PW)	0	0	0.0
Solid Waste (Residential) (PW)	0	0	0.0
Street lights (PW)	0	0	0.0
Surfside Dog Park (P & R)	0	0	0.0
Utilities (Water/Sewer) (PW)	0	0	0.0
Veterans Park (P & R)	0	0	0.0

Town of Surfside, FL

Between Jan 01, 2014 and May 28, 2020

1186 requests were opened

1163 requests were closed

The average time to close was 24.9 days.

REQUEST CATEGORY	OPENED	CLOSED	DAYS TO CLOSE
Other	257	256	23.8
Beach Issue	203	193	21.0
Code Compliance (Violation)	154	154	27.8
Parking Issue	102	102	3.3
Police (Safety Concern)	82	82	9.0
Code Compliance (Safety Concern)	96	96	30.2
Street lights (PW)	57	56	126.0
Utilities (Water/Sewer) (PW)	41	34	11.2
Construction Issues	40	40	15.3
Drainage/Flooding (PW)	37	34	24.9
Solid Waste (Residential) (PW)	27	27	21.1
Dog Stations (P & R)	15	15	4.7
Barking Dog	12	12	20.0
96 Street Park (P & R)	11	11	2.9
Community Center (P & R)	11	10	11.6
Surfside Dog Park (P & R)	9	9	1.3
Solid Waste (Commercial) (PW)	7	7	7.3
Hawthorne Tot-Lot (P & R)	7	7	33.6
Pothole (PW)	6	6	27.2
Beach Patrol	5	5	3.1
Dead Animal	4	4	15.8
Graffiti (PW)	3	3	25.2
Graffiti (in park) (P & R)	0	0	0.0
Veterans Park (P & R)	0	0	0.0



MEMORANDUM

To: Guillermo Olmedillo, Town Manager

From: Rachel Pinzur, Public Information Representative

Date: May 26, 2020

Subject: May Social Media (Nextdoor) Report

As part of the Town's communication strategy, the Public Information Representative (PIR) uses Nextdoor to provide residents with helpful information especially amid the coronavirus crisis and to further direct strategy based on matters that are important to residents. Nextdoor is only one of several communication channels used to reach residents including the Town's at-risk seniors and most vulnerable communities.

During the month of May, the PIR continued to mostly publish posts regarding the COVID-19 pandemic. The Town of Surfside remains committed to staying on top of the most up-to-date information in order to make informed decisions to help safeguard the Surfside community. As the situation is changing rapidly, the Town provides regular updates as new information emerges.

It is important to reiterate the Nextdoor platform is not a replica of the Town's website and Gazette and should not be viewed as such. To that end, information presented on Nextdoor often refers back to the Town's primary communication tools. The Town encourages residents to find information on the Town's website (www.townofsurfsidefl.gov) and/or by contacting the Town directly.

Last updated on 5/26/2020

DEVELOPMENT APPLICATION PROCESS (2009 - PRESENT)													
Application Date	Location	Project Description	Zoning Process			Density/Intensity		Variances		Building Permit			Construction Status
			DRG	P&Z	TC	Allowed	Approved	Requested	Received	Application No.	Issuance	Status	
12/29/2009	9200 Collins Ave	Surfside Hotel - Proposed surfside hotel consisting of 183 hotel units, 4 stories and adjacent 3 stories garage	1/13/2010, 2/3/2010	2/25/2010	5/10/2011	242 units	175 units	None	None	13-377	1/13/2014	Issued	Completed
1/6/2010	9580 Abbott Ave	Young Israel - Construction of Jewish orthodox temple containing 371 seats and a maximum building height of 40 feet	1/20/2010, 2/2/2012	3/29/2012	4/10/2012	Negotiated settlement to determine buildable area and setbacks		Approved through Settlement agreement not variance. Settlement determined setbacks.		13-118	5/5/2014	Issued	Completed
5/4/2011	9449 & 9418 Collins Ave	Grand Beach-341 room hotel	5/18/2011, 6/15/2011	7/28/2011	9/13/2011	341 units	341 units	None	None	12-144	5/5/2012	Issued	Completed
7/17/2012	9379, 9365 & 9349 Collins Ave	Chateau Ocean Residences - Demolition of existing 92-room hotel; construction of 90-unit residential condominium building and accessory amenities	8/12/2012, 9/11/2012	12/4/2012	1/24/2013	325 units	85 units (however approximately 58 were built)	None	None	14-132	9/24/2014	Issued	Completed
Original submittal: 7/13/2012 Site plan amendment: 4/16/16	9011 Collins Ave	Surf Club - restoration of the famous surf club historic structure and for the construction of new improvements	7/31/2012, 8/23/2012, site plan amendment: 5/16/2016, 8/4/2016, 3/9/2017, 5/11/2017	Original site plan: 9/27/2012, site plan amendment: 8/31/2017	Original site plan: 10/15/2012, site plan amendment: 10/10/2017	762 units	257 units	None	None	13-727	6/27/2014	Issued	Under Construction
7/20/2012	9450 Collins Ave	The Shul - New multiuse glass atrium and joining learning center (3 stories)	2/11/2013, 3/27/2013, 7/9/2013	2/27/2014	10/28/2014	3 story expansion of 8,558.9 square feet		None	None	14-509	11/12/2015	Issued	Under Construction
3/15/2015	201, 203, 205, 207, 209 & 215 88th St 8809 Harding Ave	Surfside Condo's - redevelopment of (7) parcels into single unified condo development	4/2/2015, 6/3/2015	8/27/2015	12/8/2015	65 units	28 units	None	None	16-569		Plans approved, waiting on GC	Pending selection of GC
8/12/2015	9133 Collins Ave & 9149 Collins Ave	Surf Club II - Redevelopment of property with a multi-family residential project and renovation of existing historic structure	9/4/2015, 3/9/2017, 9/17/2017	12/7/2017	2/13/2018	199 units	48 condominium units, 31 hotel rooms	None	None			Has not applied for permit yet. Applicant has requested extension of approval for 6/9/20 TC Meeting.	
Original submittal: 2/11/2016 Revised submittal: 5/31/18	9380, 9372, 9364, 9348, 9340, 9322, 9316 & 9300 Collins Ave	9300 Collins Ave - demolition of all existing improvements, construction of 3-story building	Original submittal: 3/10/2016, 4/27/2016 Revised submittal: 6/27/2018, 8/28/2018, 11/1/18	Original approval: 7/18/2016, Revised approval: 11/29/18	Original approval: 11/10/2016, current site plan has not been approved yet. Scheduled for February 26, 2019	250 units	Request is for 205 units	None	None	18-610		Has not applied for permit yet	
5/4/2016	8955 Collins Ave	Residential Condominiums	6/20/2016, 7/27/2016	10/27/2016	11/10/2016	110 units	16 units	None	None	16-602	12/26/2017	Issued	Under Construction
Oct-16	9116 Harding Ave	303 Surfside - 4 Townhouses	11/2/2016, 2/7/2017, 5/18/2017	6/27/2018	4/14/2018	8 units	4 units	None	None			Has not applied for permit yet	
5/19/2017	8995 Collins Ave	Surf House - site plan approval for expansion to existing multi-family building	6/19/2017, 8/24/2017, 9/28/2017	2/22/2018, 4/26/2018, 5/31/2018, approved on 10/27/19	Scheduled for 12/10/19	99 units	Current request has not been scheduled for commission yet. Request is for 34 units	3 requested: 1. Section 90-82. - Off-street loading requirements (Loading Space Size). 2. Section 90-91.2. - Required buffer landscaping adjacent to streets and abutting properties (Landscape Buffer). 3. Section 90.93(1b). - Open Space (Open Space Trees).	Has not been scheduled for TC until recommendation from PZ			Has not applied for permit yet	
Original submittal: 10/26/2017	Abbott Lot	Unsolicited Proposal (P3)											Terminated
Original Submittal: 1/06/2015 Revised submittals: 8/01/2016, 12/23/2016, 03/09/2018, 10/29/2018	8851 Harding Avenue	18 multi-family units	01/22/2015, 08/18/2016, 01/23/2017, 03/23/2018, 11/29/2018	01/31/19 PZ recommended approval	Denied by the Commission	33 units	Request is for 18 units	1 requested: Section 90-82. - Off-street loading requirements (Loading Space Size).	Approved				Denied
7/3/2019	9580 Abbott Ave	Young Israel Variance Request to eliminate landscaping to provide for a handicapped accessible ramp	N/A	8/29/2019	10/29/19			1 requested: eliminate landscaping along the north side of the building.	Approved				
1/7/2020	9340 Collins Avenue	Eden request to demolish and rebuild historic structure.	N/A	Deferred 1/30/20	Applicant withdrew the site plan				Withdrawn				Withdrawn by the applicant
1/7/2020	8926 Collins avenue	Arte request to have FPL vault encroach into landscape buffer.	N/A	1/30/2020	2/11/2020			Landscape buffer	Approved				

TOWN OF SURFSIDE, FLORIDA
MONTHLY BUDGET TO ACTUAL SUMMARY

FISCAL YEAR 2020

As of APRIL 30, 2020

58% OF YEAR EXPIRED (BENCHMARK)

Agenda Item #

Page

1 of 3

June 9, 2020

GOVERNMENTAL FUNDS	ACTUAL	ANNUAL BUDGET	% BUDGET
--------------------	--------	---------------	----------

GENERAL FUND - 001

REVENUE	\$ 14,022,481	\$16,549,272	85%
EXPENDITURES	7,566,098	\$16,549,272	46%
Net Change in Fund Balance	6,456,383		
Fund Balance-September 30, 2019 (Unaudited)	14,983,070		
Fund Balance-April 30, 2020 (Reserves)	\$ 21,439,453		

TOURIST RESORT FUND - 102

REVENUE	\$ 2,170,504	\$3,308,050	66%
EXPENDITURES	1,388,402	\$3,308,050	42%
Net Change in Fund Balance	782,102		
Fund Balance-September 30, 2019 (Unaudited)	1,641,917		
Fund Balance-April 30, 2020 (Reserves)	\$ 2,424,019		

POLICE FORFEITURE FUND - 105

REVENUE	\$ 13,671	\$101,300	13%
EXPENDITURES	72,274	\$101,300	71%
Net Change in Fund Balance	\$ (58,603)		
Fund Balance-September 30, 2019 (Unaudited)	105,724		
Fund Balance-April 30, 2020 (Reserves)	\$ 47,121		

TRANSPORTATION SURTAX FUND - 107

REVENUE	\$ 121,612	\$276,000	44%
EXPENDITURES	223,798	\$276,000	81%
Net Change in Fund Balance	(102,186)		
Fund Balance-September 30, 2019 (Unaudited)	328,377		
Fund Balance-April 30, 2020 (Reserves)	\$ 226,191		

BUILDING FUND - 150

REVENUE	\$ 324,260	\$1,517,713	21%
EXPENDITURES	777,782	\$1,517,713	51%
Net Change in Fund Balance	(453,522)		
Fund Balance-September 30, 2019 (Unaudited)	2,563,518		
Fund Balance-April 30, 2020 (Reserves)	\$ 2,109,996		

CAPITAL PROJECTS FUND - 301

REVENUE	\$ 157,253	\$250,000	63%
EXPENDITURES	103,485	\$250,000	41%
Net Change in Fund Balance	53,768		
Fund Balance-September 30, 2019 (Unaudited)	3,048,583		
Fund Balance-April 30, 2020 (Reserves)	\$ 3,102,351		

NOTES:

* Many revenues for April 2020 are received in subsequent months (timing difference) and are recorded on a cash basis in the month received.

A. Includes \$2,000,000 available for hurricane/emergencies. The balance of \$12,983,070 is unassigned fund balance (reserves).

PROPRIETARY FUNDS	ACTUAL	ANNUAL BUDGET	% BUDGET
-------------------	--------	---------------	----------

WATER & SEWER FUND - 401

REVENUE	\$ 1,333,600	\$4,424,500	30%
EXPENDITURES	1,424,759	\$4,424,500	32%
Change in Net Position	(91,159)		
Unrestricted Net Position-September 30, 2019 (Unaudited)	(2,364,834)		
Unrestricted Net Position-April 30, 2020 (Reserves)	<u>\$ (2,455,993)</u>		

MUNICIPAL PARKING FUND - 402

REVENUE	\$ 776,965	\$1,333,618	58%
EXPENDITURES	745,760	\$1,333,618	56%
Change in Net Position	31,205		
Unrestricted Net Position-September 30, 2019 (Unaudited)	1,203,569		
Unrestricted Net Position-April 30, 2020 (Reserves)	<u>\$ 1,234,774</u>		

SOLID WASTE FUND - 403

REVENUE	\$ 937,070	\$2,132,673	44%
EXPENDITURES	1,293,076	\$2,132,673	61%
Change in Net Position	(356,006)		
Unrestricted Net Position-September 30, 2019 (Unaudited)	651,953		
Unrestricted Net Position-April 30, 2020 (Reserves)	<u>\$ 295,947</u>		

STORMWATER FUND - 404

REVENUE	\$ 409,916	\$1,034,704	40%
EXPENDITURES	409,031	\$1,034,704	40%
Change in Net Position	885		
Unrestricted Net Position-September 30, 2019 (Unaudited)	3,200,646		
Unrestricted Net Position-April 30, 2020 (Reserves)	<u>\$ 3,201,531</u>		

FLEET MANAGEMENT FUND - 501

REVENUE	\$ 556,997	\$987,346	56%
EXPENDITURES	673,021	\$987,346	68%
Change in Net Position	(116,024)		
Unrestricted Net Position-September 30, 2019 (Unaudited)	822,860		
Unrestricted Net Position-April 30, 2020 (Reserves)	<u>\$ 706,836</u>		



 Jason D. Greene, Finance Director

 Guillermo Olmedillo, Town Manager

Town of Surfside
Net Funds Historical Balances
Period 2016 - April 2020

FUND	9/30/2016	9/30/2017	9/30/2018	9/30/2019	4/30/2020	CAGR ^(a)
General	\$ 7,368,408	\$ 8,460,802	\$ 10,902,050	\$ 14,983,070	\$ 21,439,453	26.7%
Tourist Resort	363,407	469,880	356,313	1,641,917	2,424,019	65.3%
Police Forfeiture	141,755	164,933	159,527	105,724	47,121	-9.3%
Transportation Surtax	354,264	388,363	263,292	328,377	226,191	-2.5%
Building	-	1,742,910	2,760,673	2,563,518	2,109,996	-3.6%
Capital Projects	1,154,352	576,122	2,158,902	3,048,583	3,102,351	38.2%
Water & Sewer	(2,827,890)	(3,048,579)	(2,546,398)	(2,364,834)	(2,455,993)	-5.8%
Municipal Parking	1,111,941	811,013	943,315	1,203,569	1,234,774	2.7%
Solid Waste	245,941	429,743	601,201	651,953	295,947	38.4%
Stormwater	3,392,370	3,264,379	3,203,878	3,200,646	3,201,531	-1.9%
Fleet Management	-	-	-	822,860	706,836	N/A
Total	\$ 11,304,548	\$ 13,259,566	\$ 18,802,753	\$ 26,185,383	\$ 32,332,226	30.0%

(a) - CAGR stands for Compound Average Growth Rate, and is a useful measure of growth over multiple time periods. It represents the growth rate of a Fund Balance from the initial time value to the ending balance if you assume that the fund has been compounding over a time period.